

Piirustukset

Y1 Yleiskartat 1:20000

- Y1-1 Plv 0 km – 3,5 km
- Y1-2 Plv 3,5 km – 11 km
- Y1-3 Plv 7,5 km – 15 km
- Y1-4 Plv 13 km – 20,5 km
- Y1-5 Plv 17,5 km – 24,5 km
- Y1-6 Plv 24 km – 29,5 km

Y2 Suunnitelmakartat 1:4000

- Y2-1 Vt 6 plv 1700–2600
- Y2-2 Vt 6 plv 100–1600
- Y2-3 Plv 0–1500
- Y2-4 Plv 1500–3000
- Y2-5 Plv 3000–4500
- Y2-6 Plv 4500–6000
- Y2-7 Plv 6000–7500
- Y2-8 Plv 7500–9000
- Y2-9 Plv 9000–10500
- Y2-10 Plv 10500–12000
- Y2-11 Plv 12000–13600
- Y2-12 Plv 13600–15100
- Y2-13 Plv 15100–16500
- Y2-14 Plv 16500–18100
- Y2-15 Plv 18100–19500
- Y2-16 Plv 19500–21000
- Y2-17 Plv 21000–22500
- Y2-18 Plv 22500–24000
- Y2-19 Plv 24000–25500
- Y2-20 Plv 25500–26900
- Y2-21 Plv 26900–28400
- Y2-22 Plv 28400–29300

Y2 Pituusleikkaukset 1:4000 / 1:400

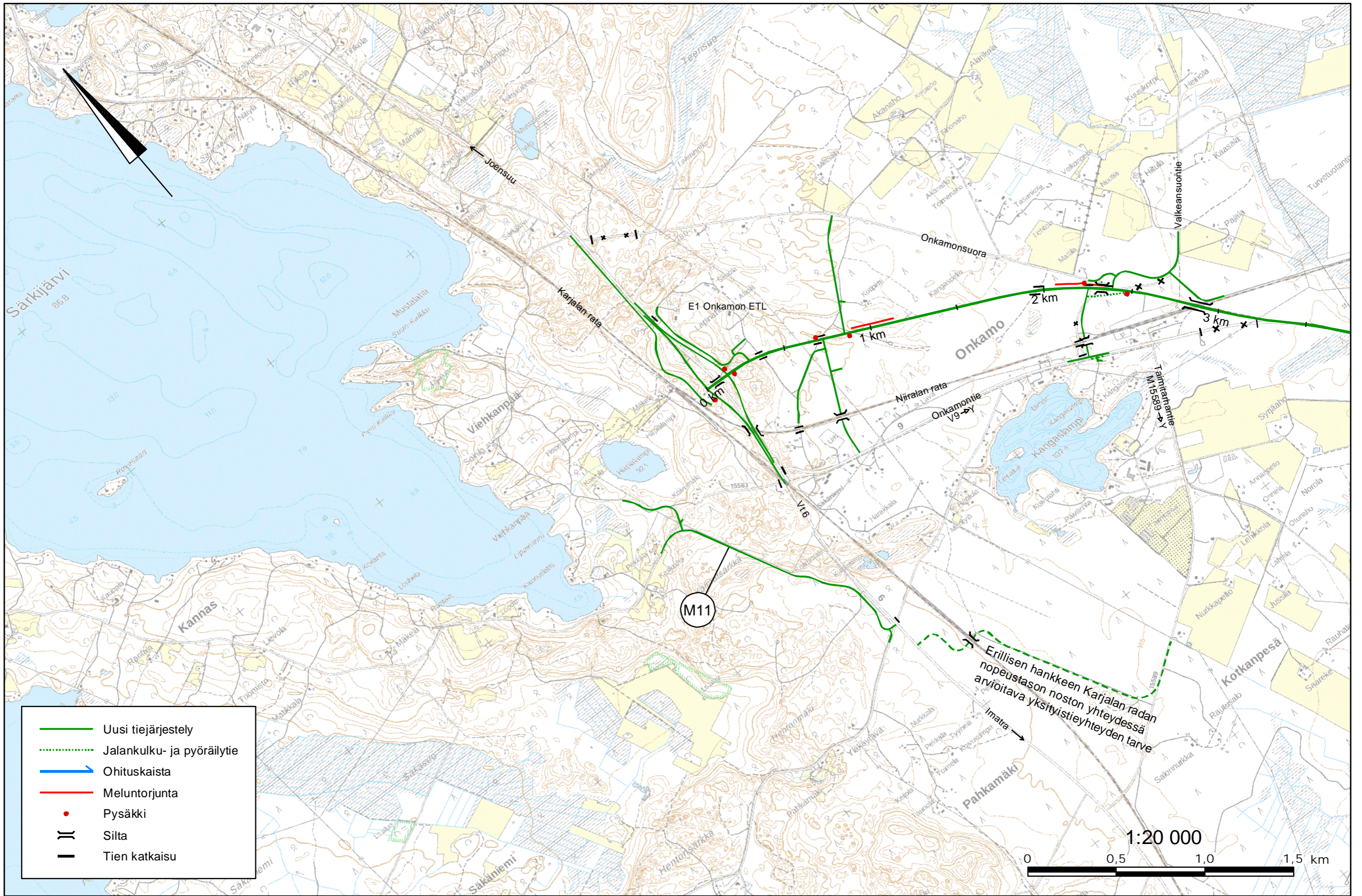
- Y2-23 Vt 9 plv 0–2800
- Y2-24 Vt 9 plv 2800–5600
- Y2-25 Vt 9 plv 5600–8400
- Y2-26 Vt 9 plv 8400–11200
- Y2-27 Vt 9 plv 11200–14000
- Y2-28 Vt 9 plv 14000–16800
- Y2-29 Vt 9 plv 16800–19600
- Y2-30 Vt 9 plv 19600–22400
- Y2-31 Vt 9 plv 22400–25200
- Y2-32 Vt 9 plv 25200–28000
- Y2-33 Vt 9 plv 28000–29400
- Y2-34 E1R1, E1R2, E1R3 ja E1R4
- Y2-35 Vt 6
- Y2-36 M11 plv 0–1782

Y3 Siltaluonnokset

- Y3-1 S1 Häpiälammen risteyssilta
- Y3-2 S2 Onkamon ylikulkusilta I
- Y3-3 S3 Onkamon aks, S4 Kangaslammen aks, S12 Uusi-Värtsilän aks
- Y3-4 S6 Kangaslammen ylikulkusilta
- Y3-5 S11 Uusi-Värtsilän risteyssilta

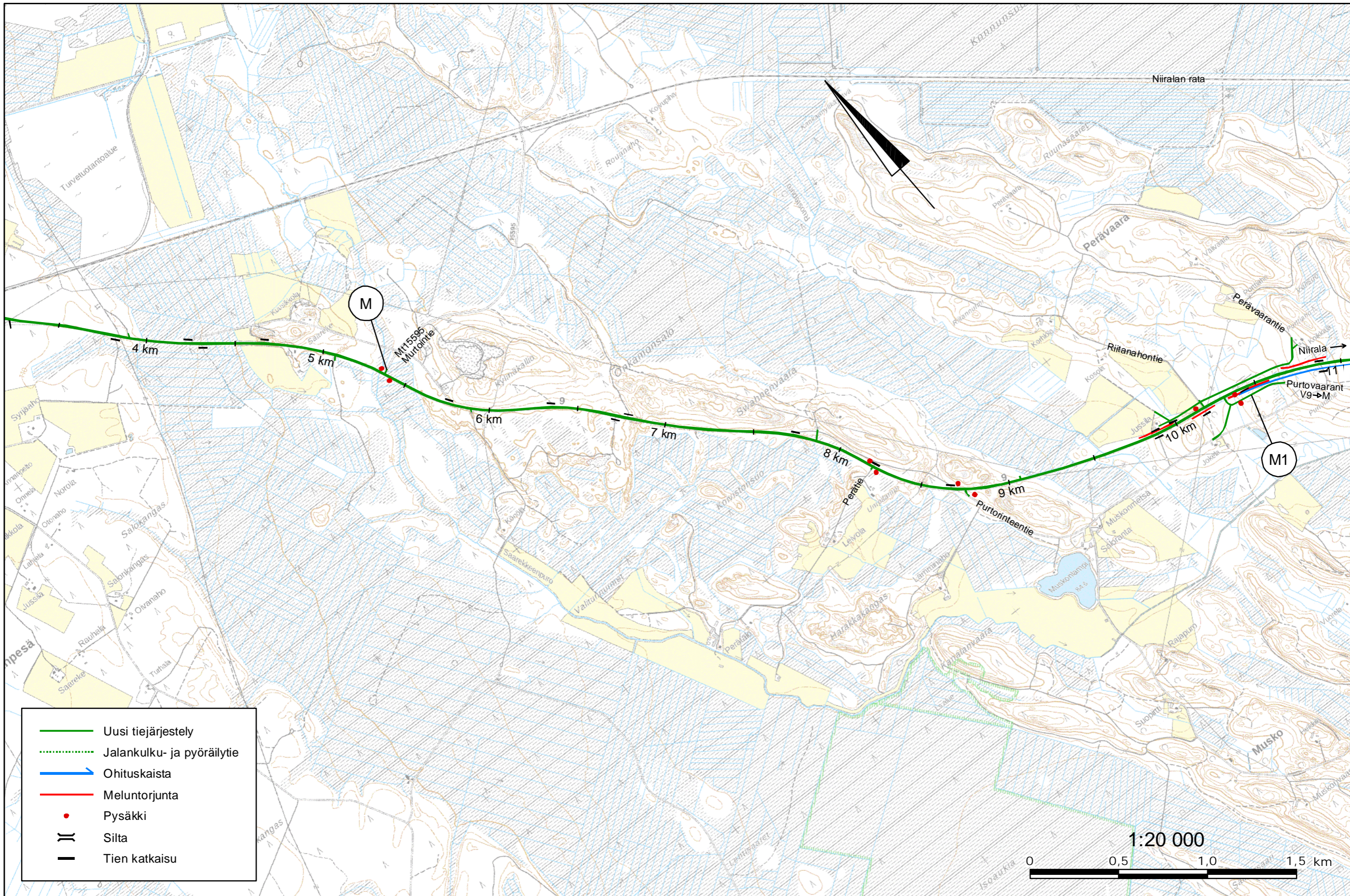
Y4 Valaistuksen yleiskartat 1:20000

- Y4-1 Plv 0 km – 3,5 km
- Y4-2 Plv 3,5 km – 11 km
- Y4-3 Plv 7,5 km – 15 km
- Y4-4 Plv 13 km – 20,5 km
- Y4-5 Plv 17,5 km – 24,5 km
- Y4-6 Plv 24 km – 29,5 km

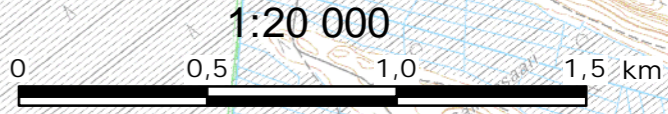


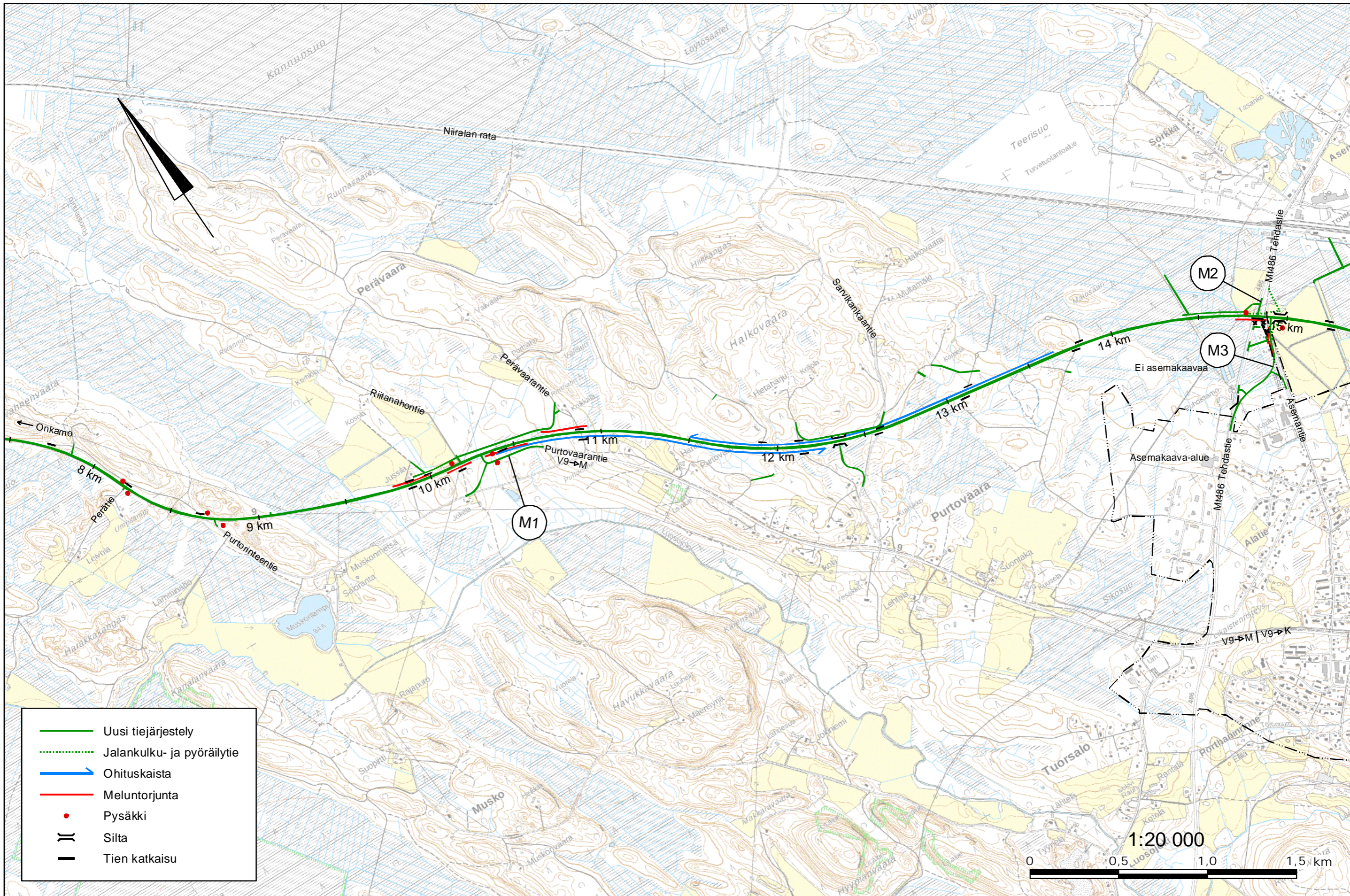
- Uusi tiejärjestely
- - - Jalankulku- ja pyöräilytie
- Ohituskaista
- Meluntorjunta
- Pysäkki
- || Silta
- Tien katkaisu

1:20 000
 0 0,5 1,0 1,5 km



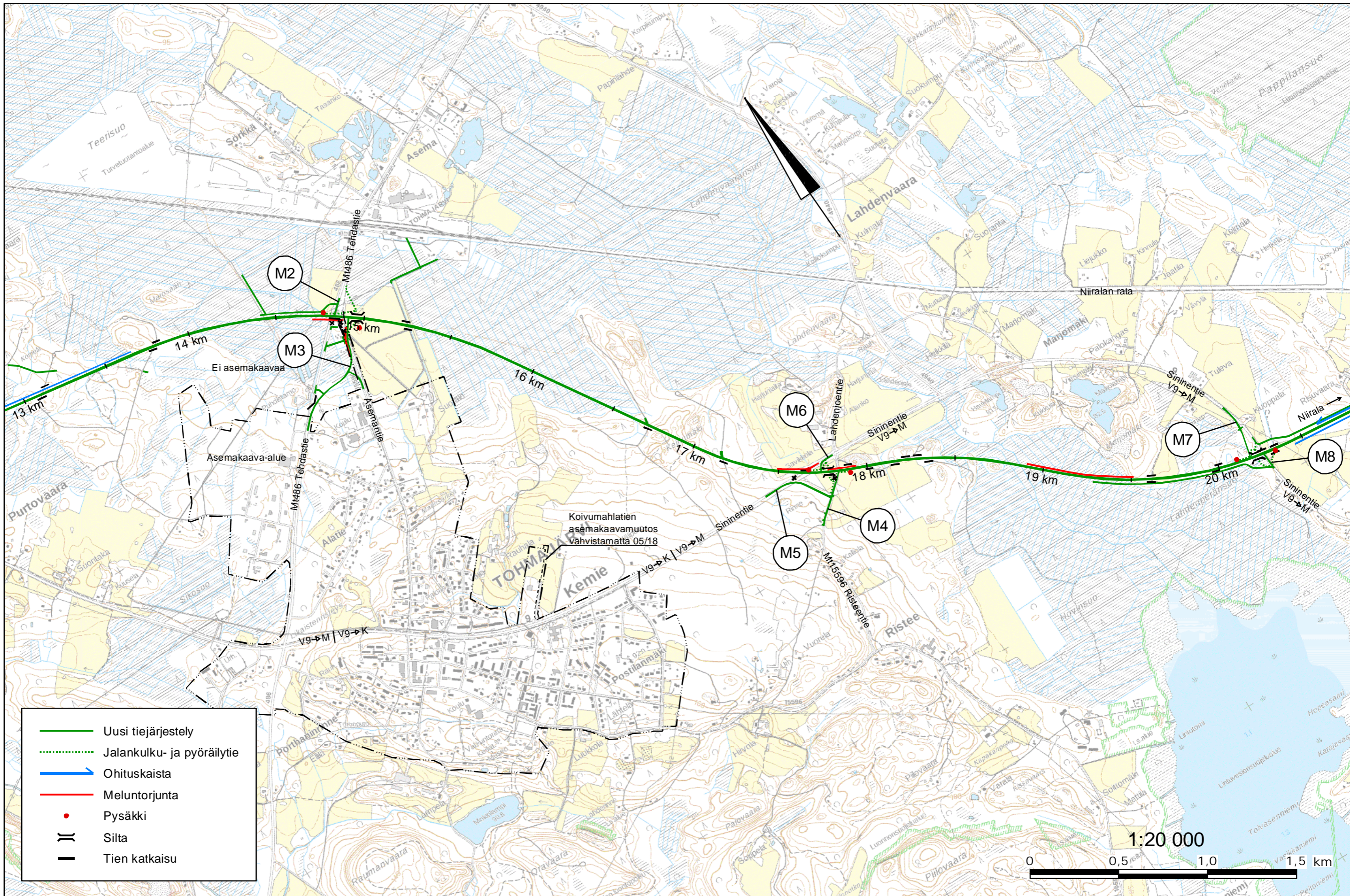
- Uusi tiejärjestely
- - - Jalankulku- ja pyöräilytie
- Ohituskaista
- Meluntorjunta
- Pysäkki
- || Silta
- Tien katkaisu

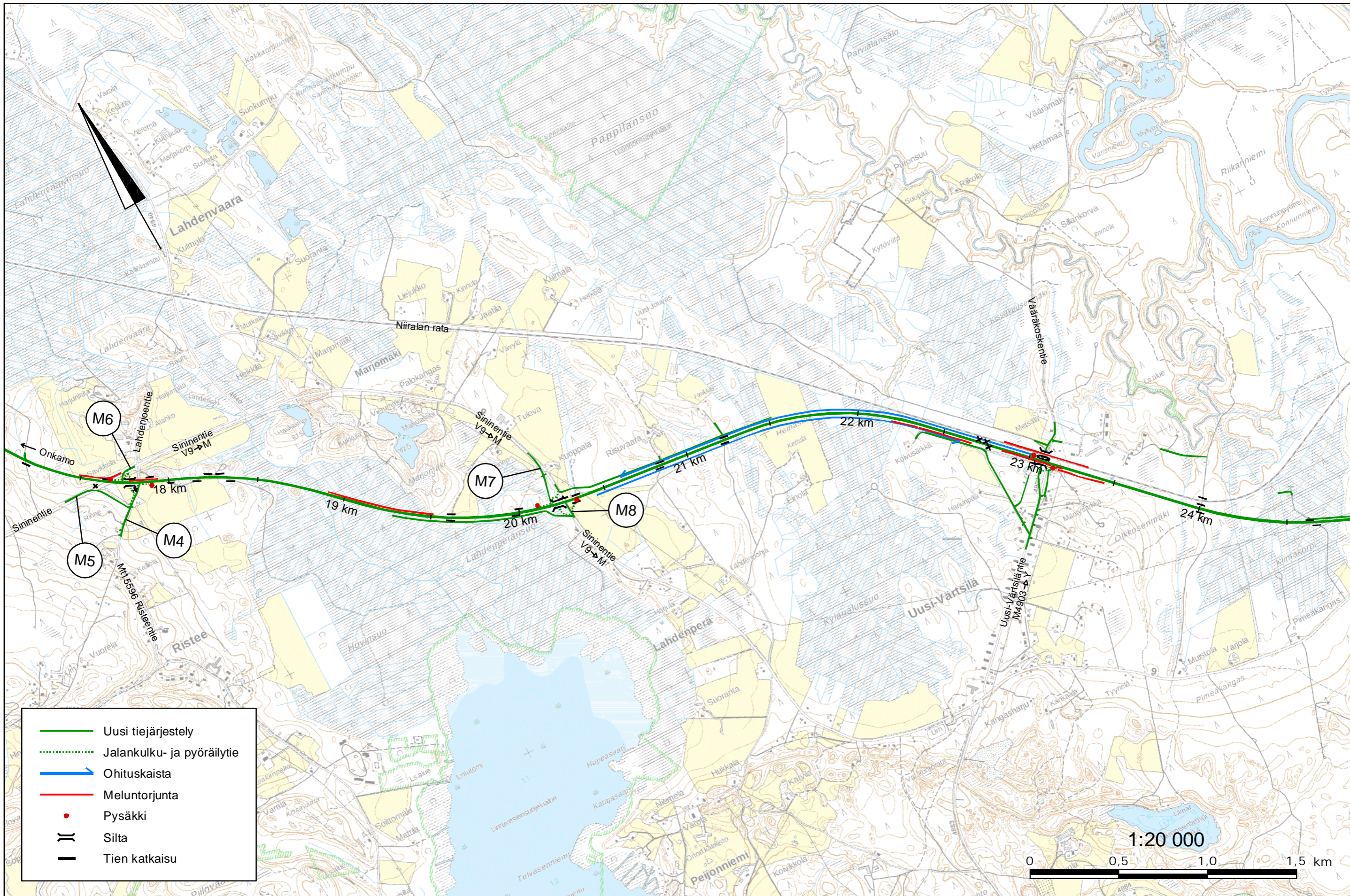




- Uusi tiejärjestely
- - - Jalankulku- ja pyöräilytie
- Ohituskaista
- Meluntorjunta
- Pysäkki
- || Silta
- Tien katkaisu

1:20 000
0 0,5 1,0 1,5 km

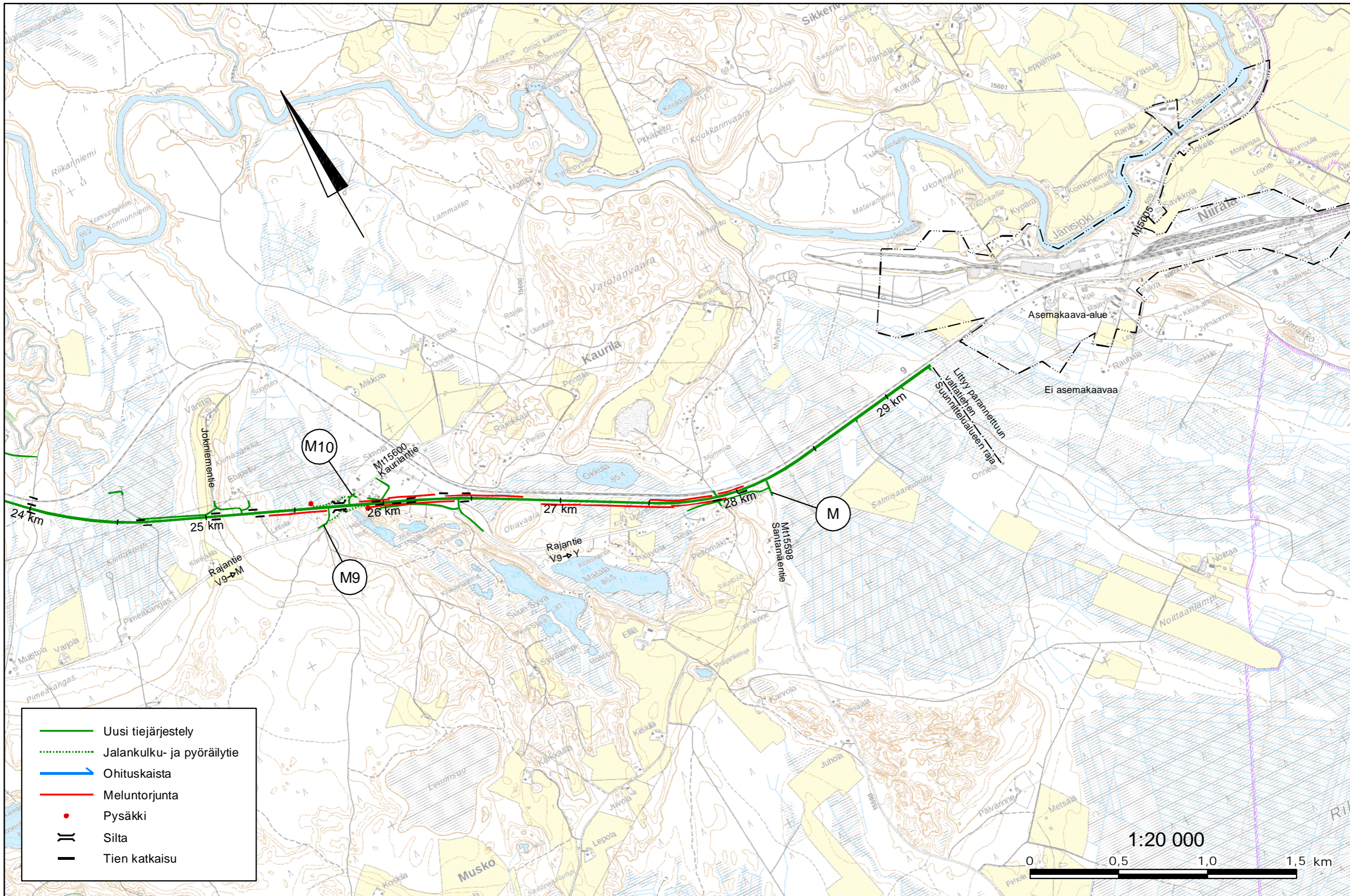


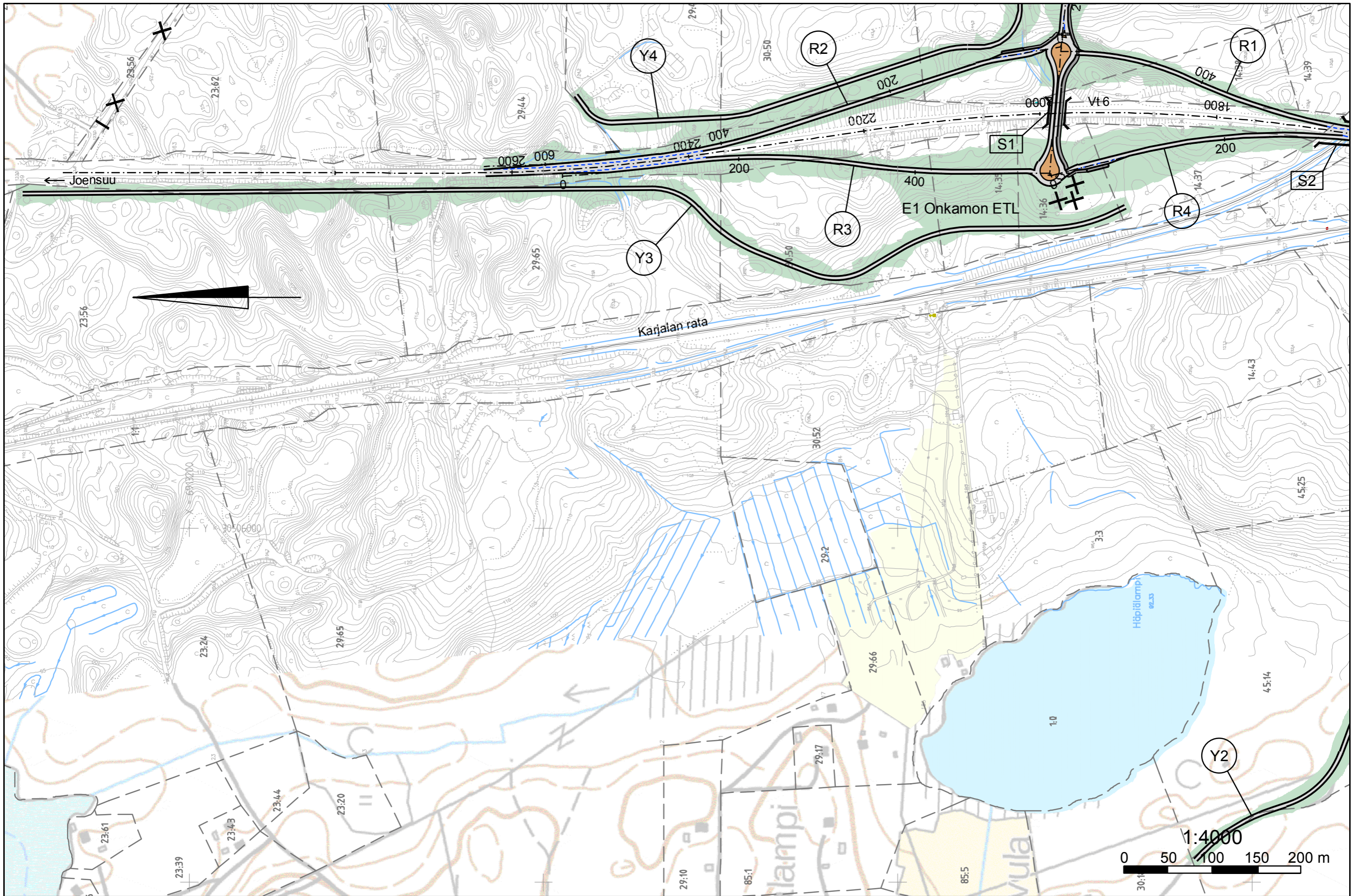


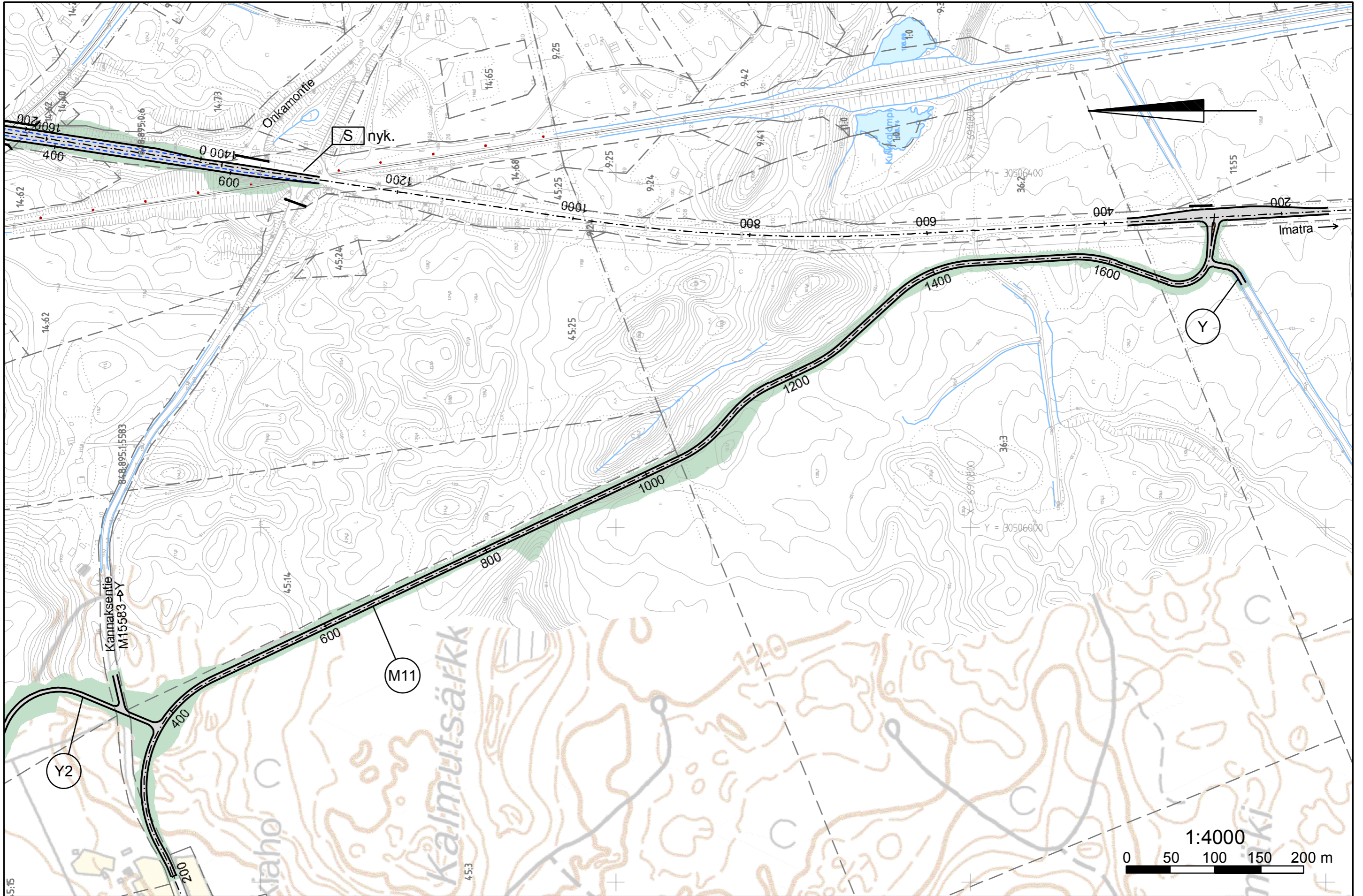
- Uusi tiejärjestely
- - - Jalankulku- ja pyöräilytie
- Ohituskaista
- Meluntorjunta
- Pysäkki
- || Silta
- Tien katkaisu

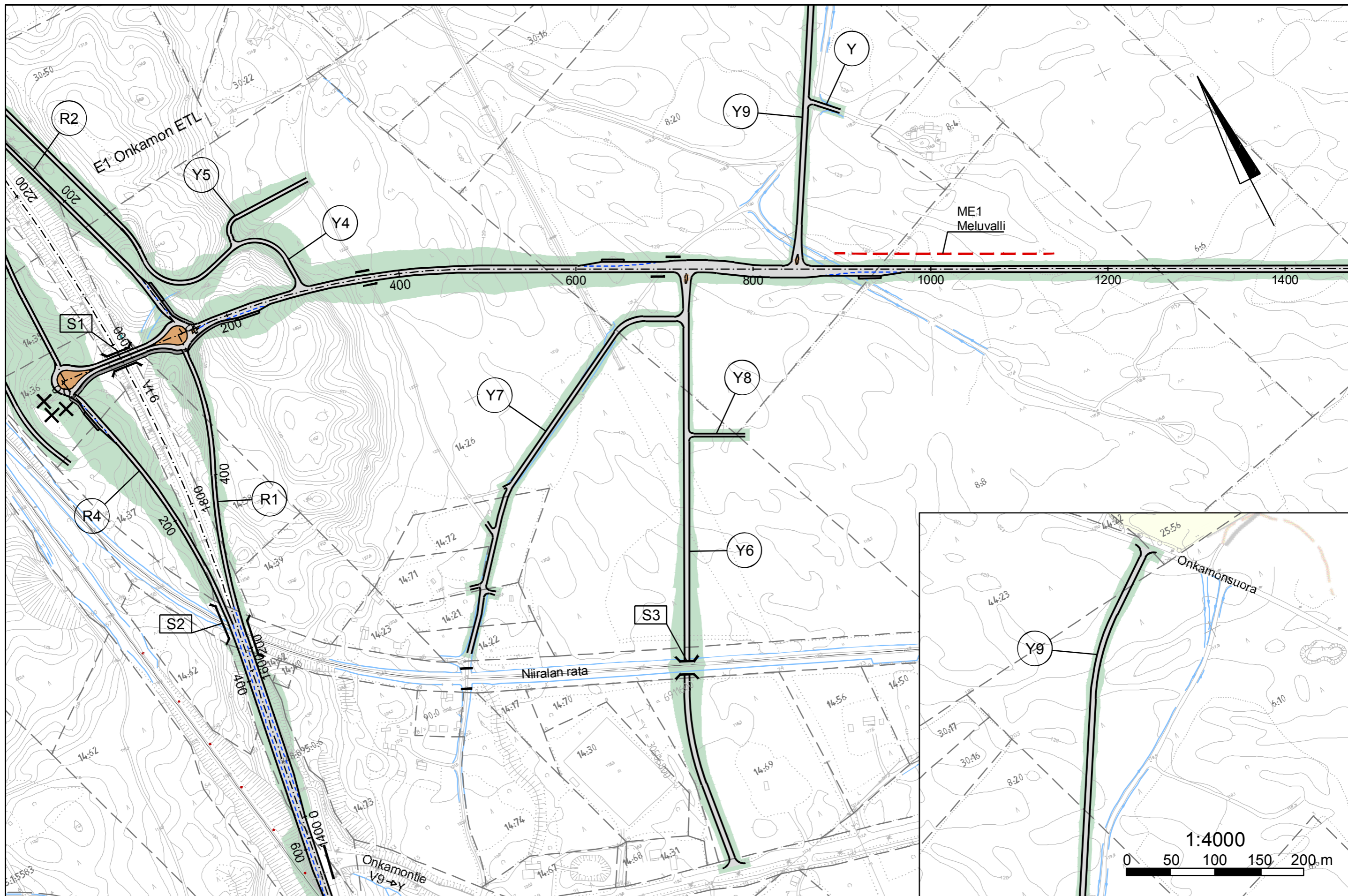
1:20 000

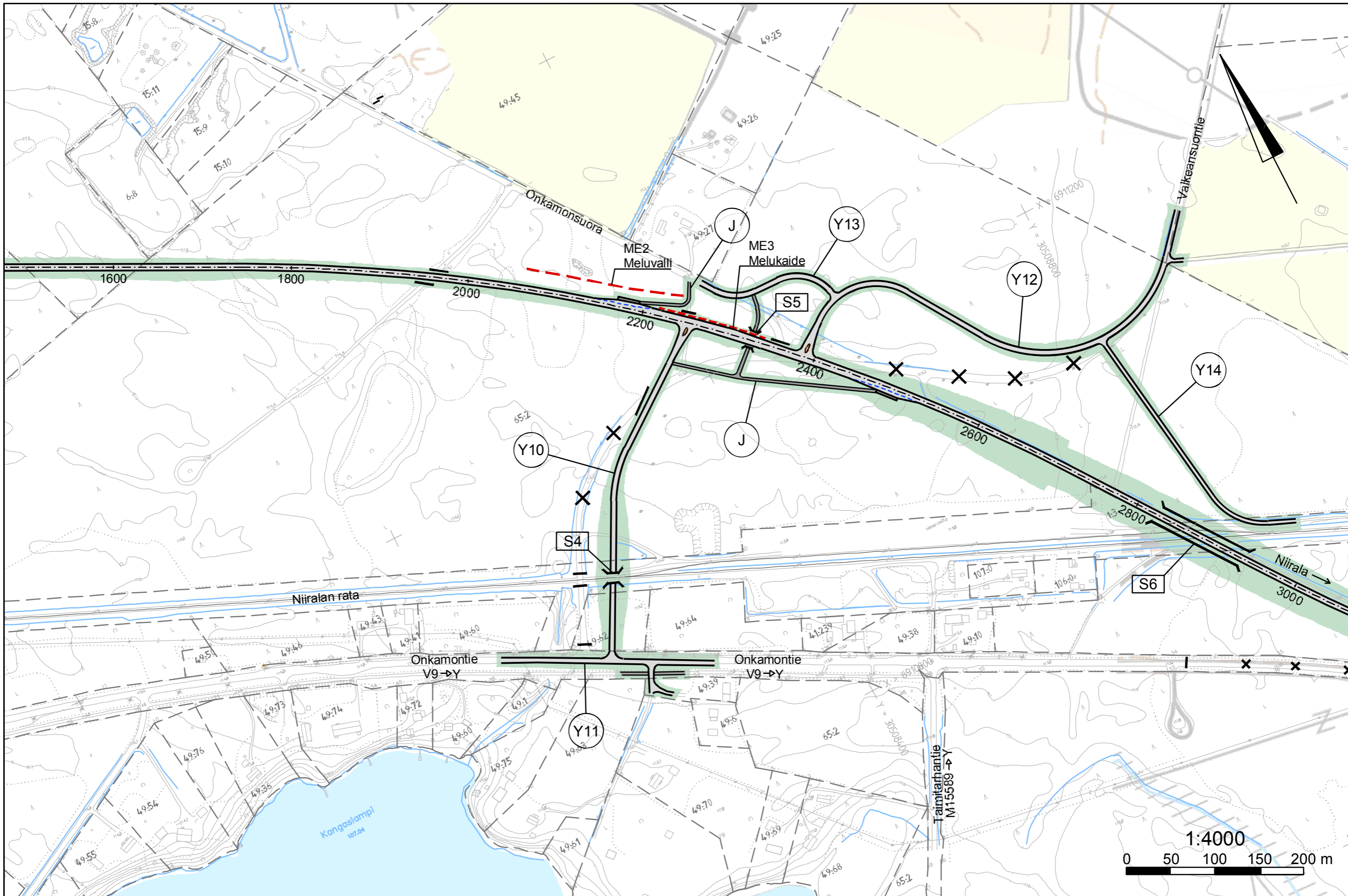
0 0,5 1,0 1,5 km


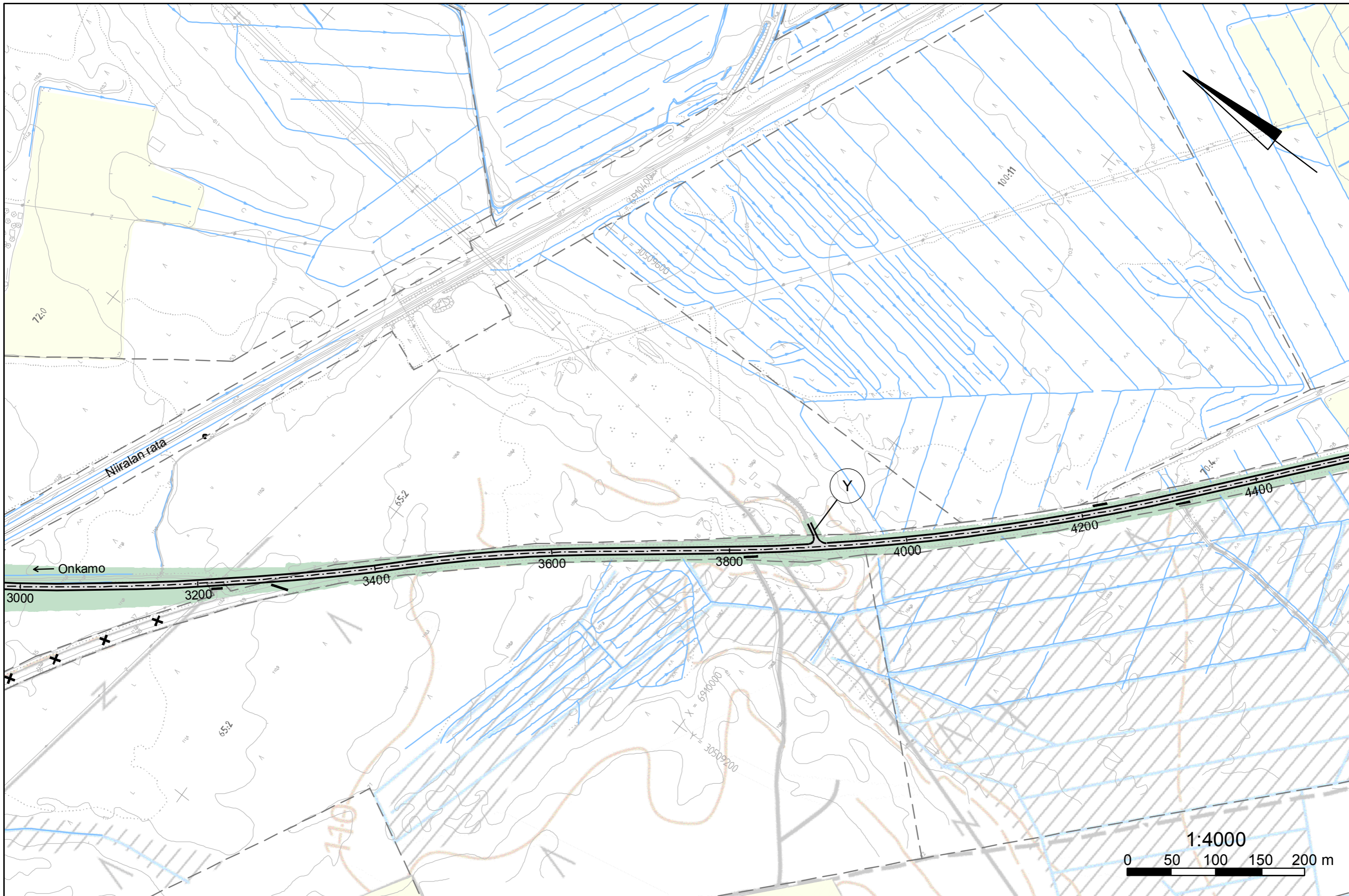


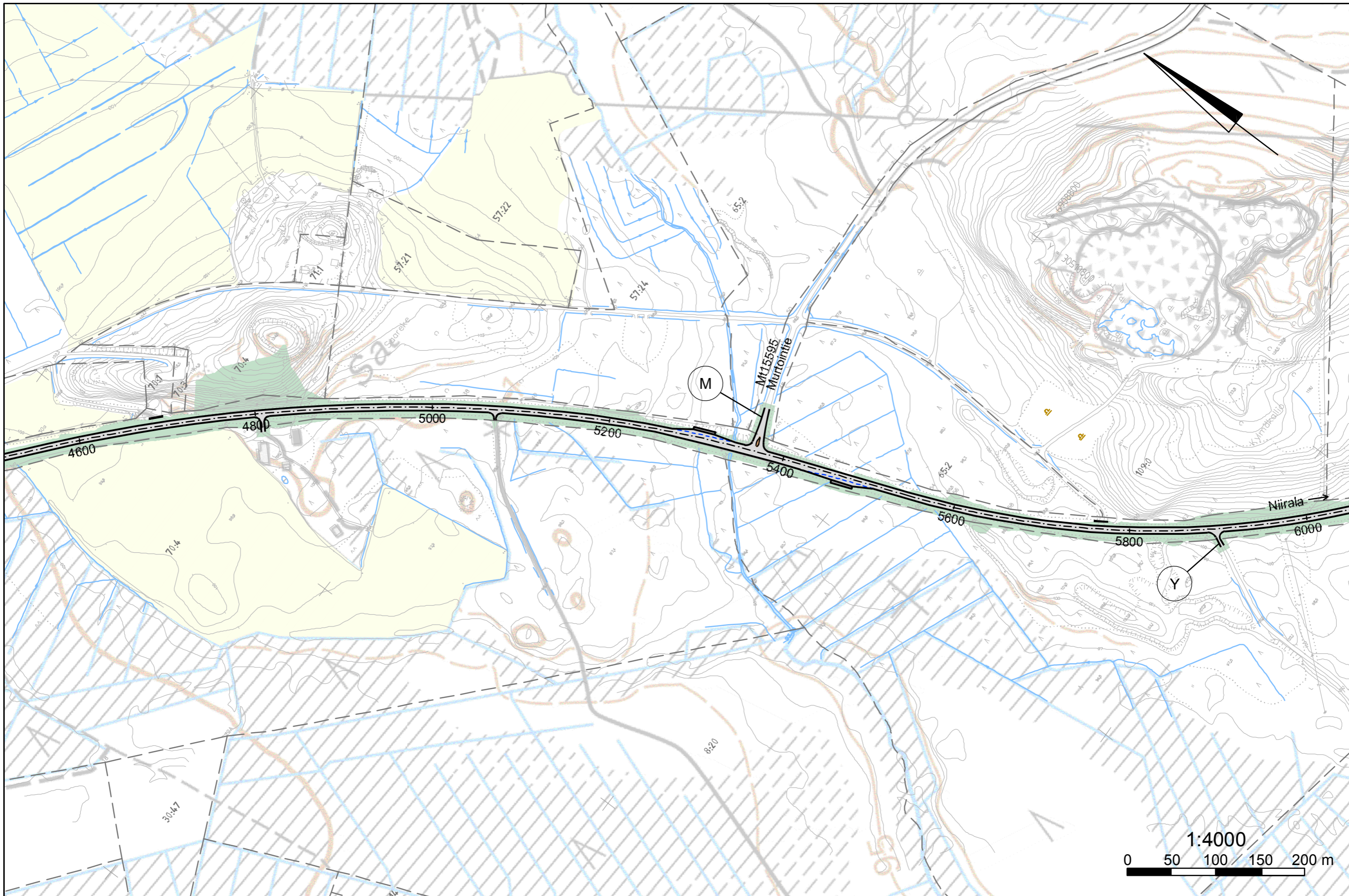


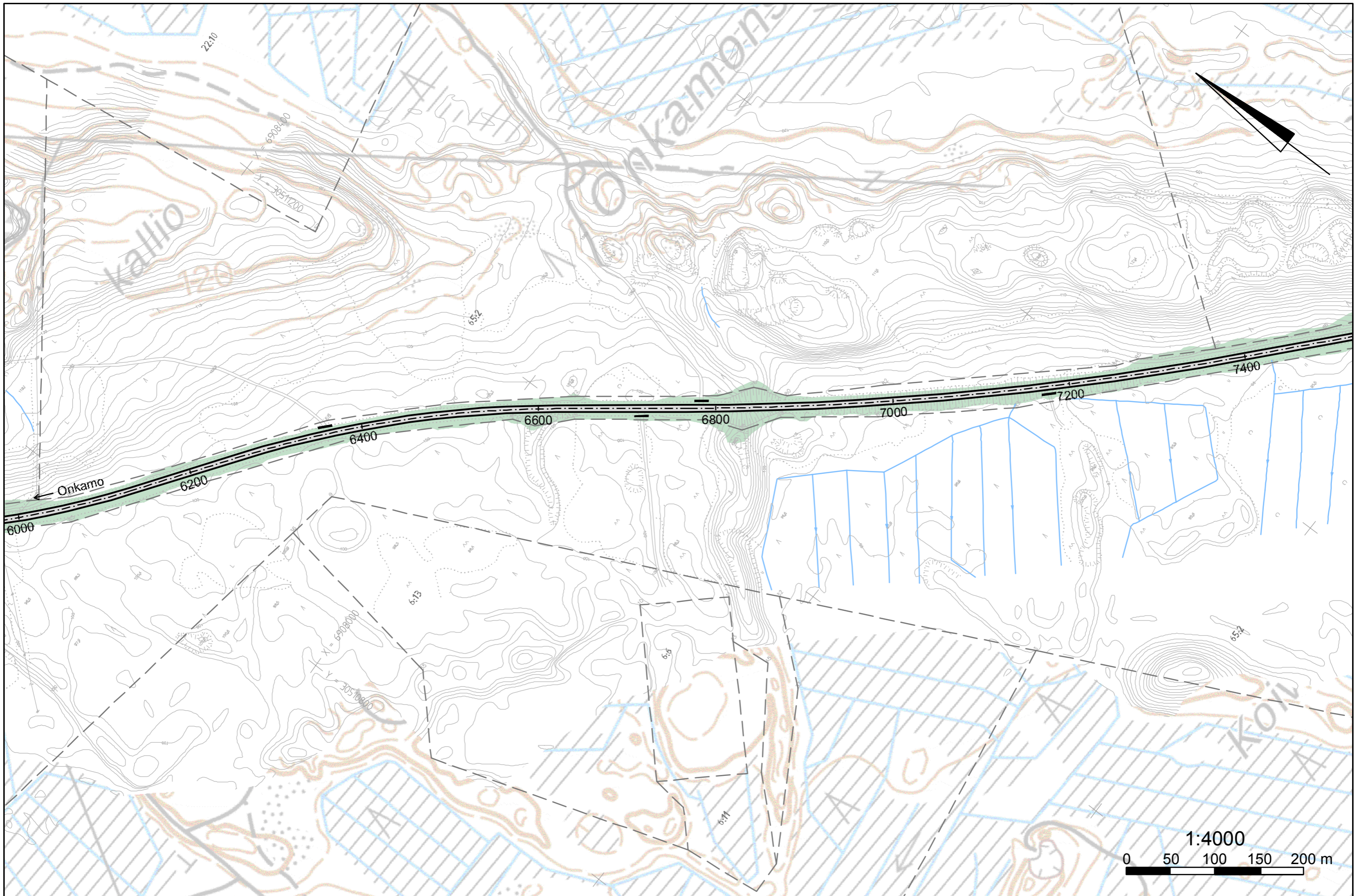


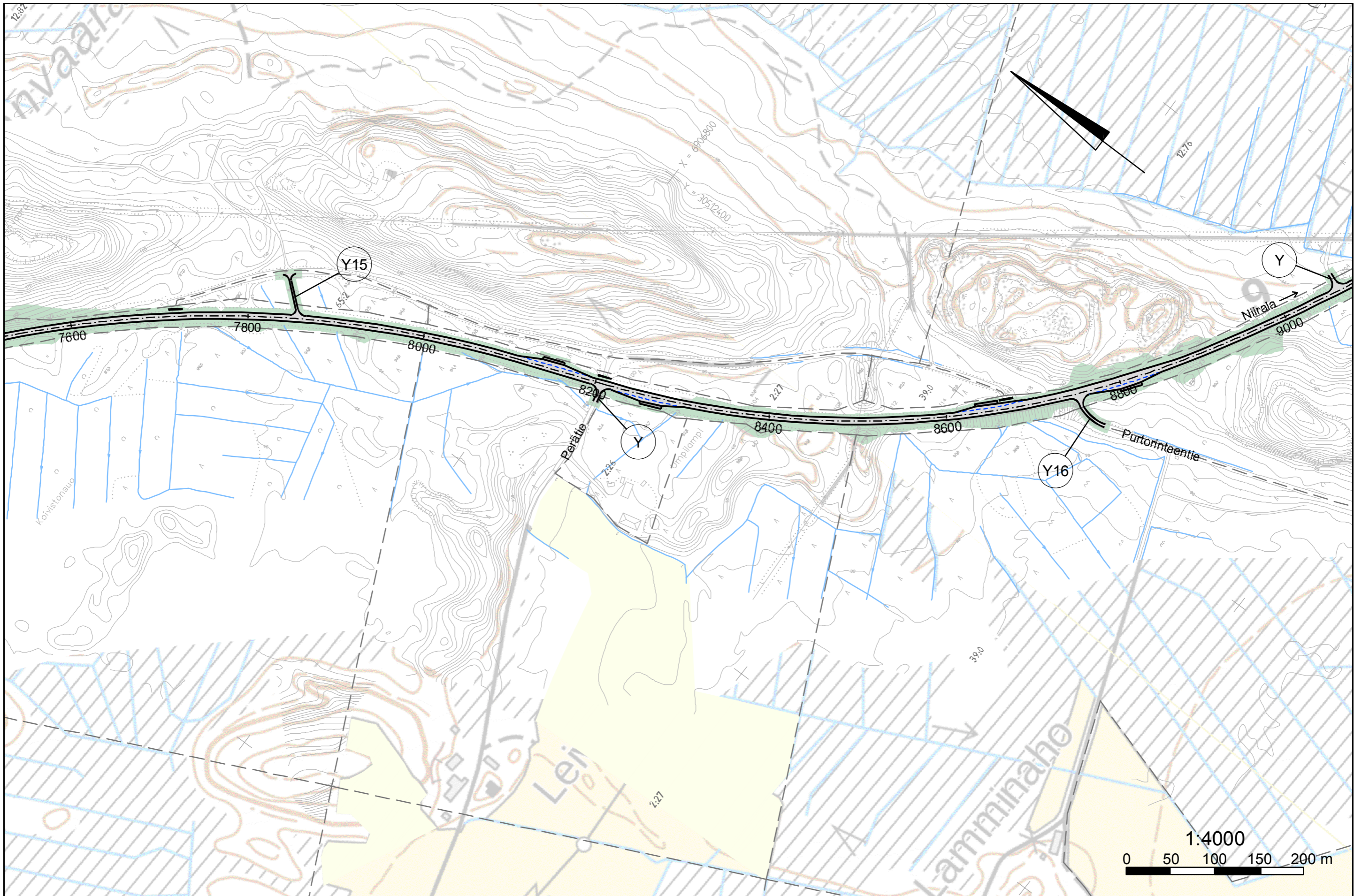


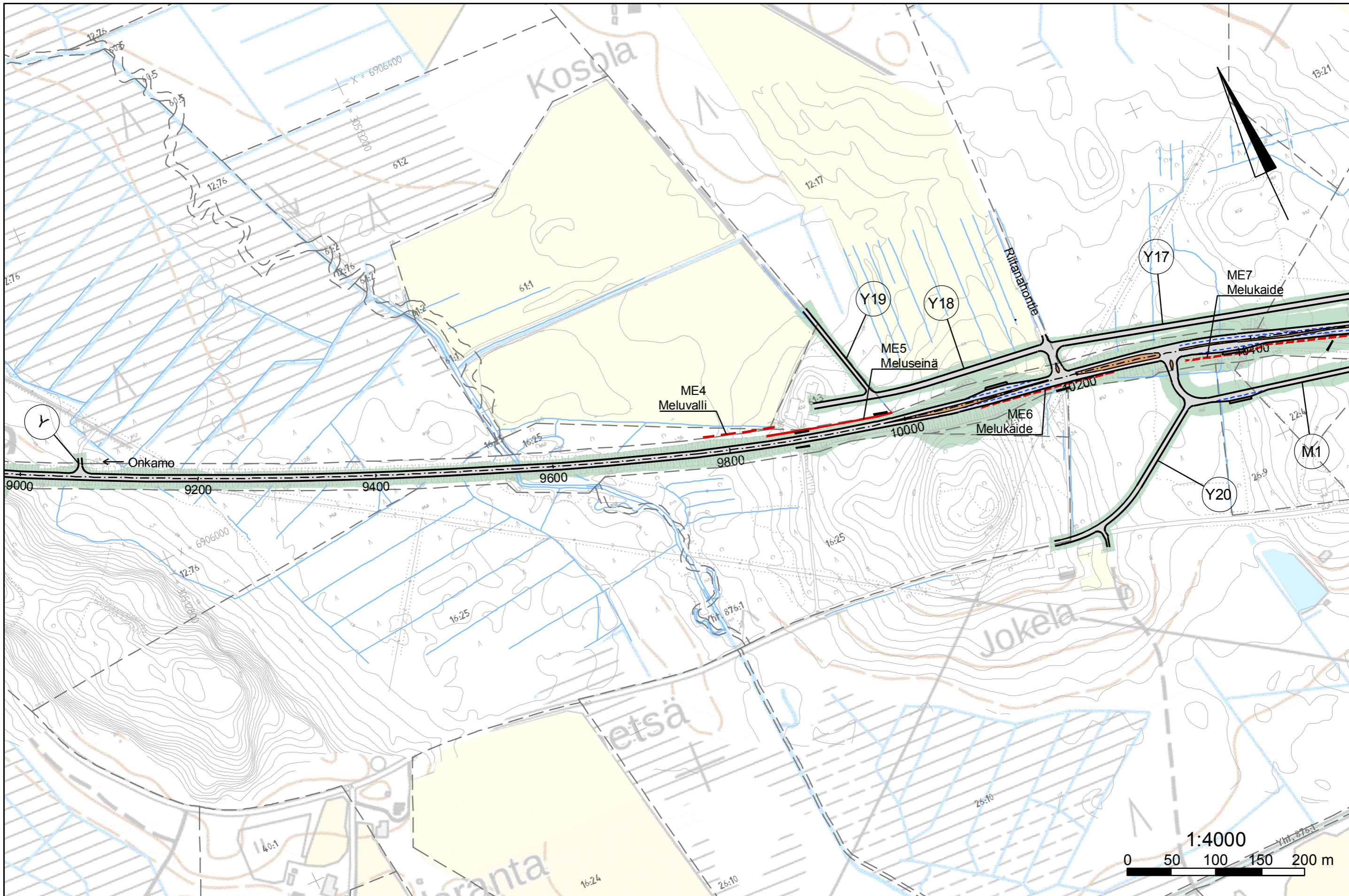


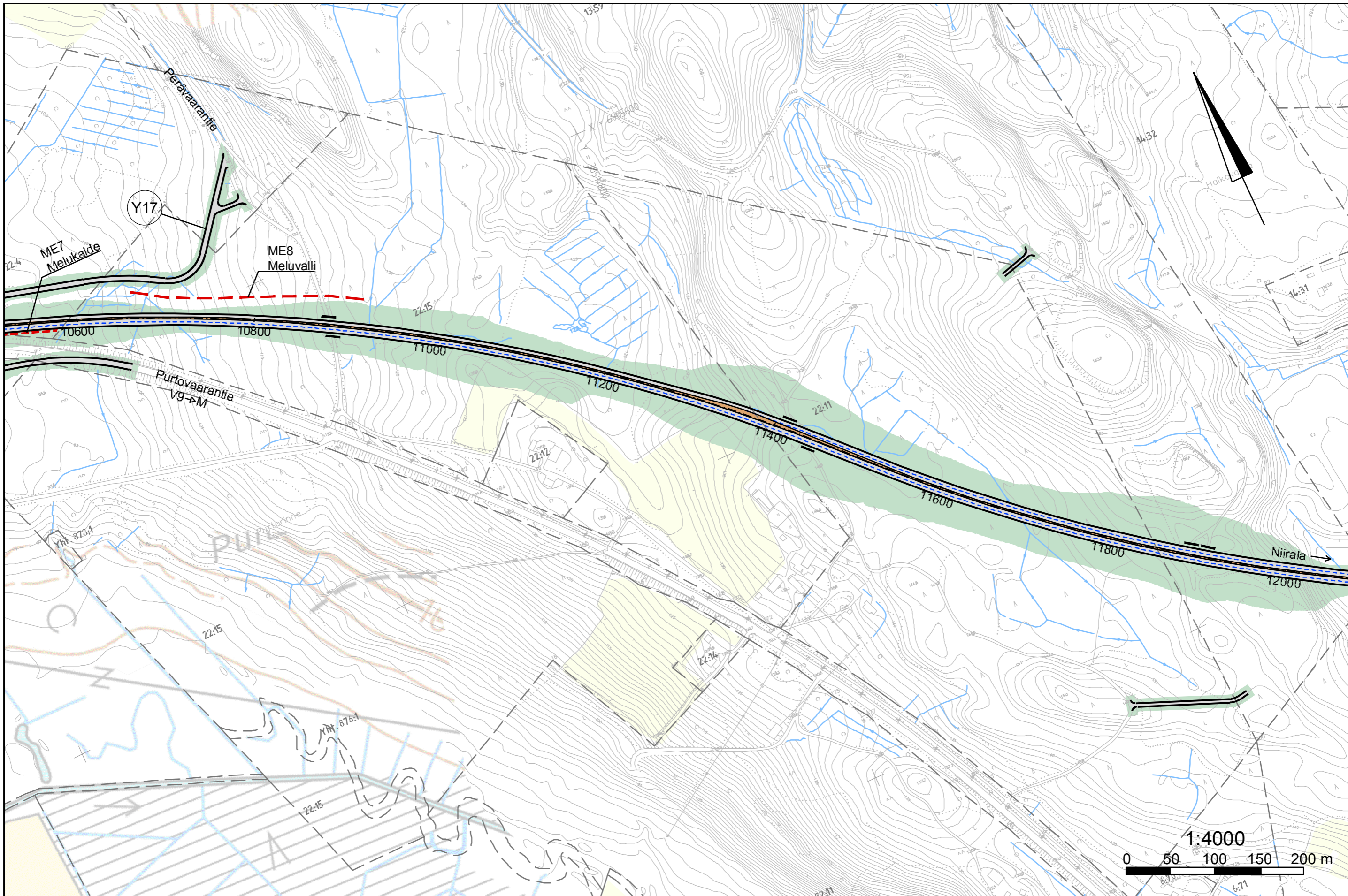


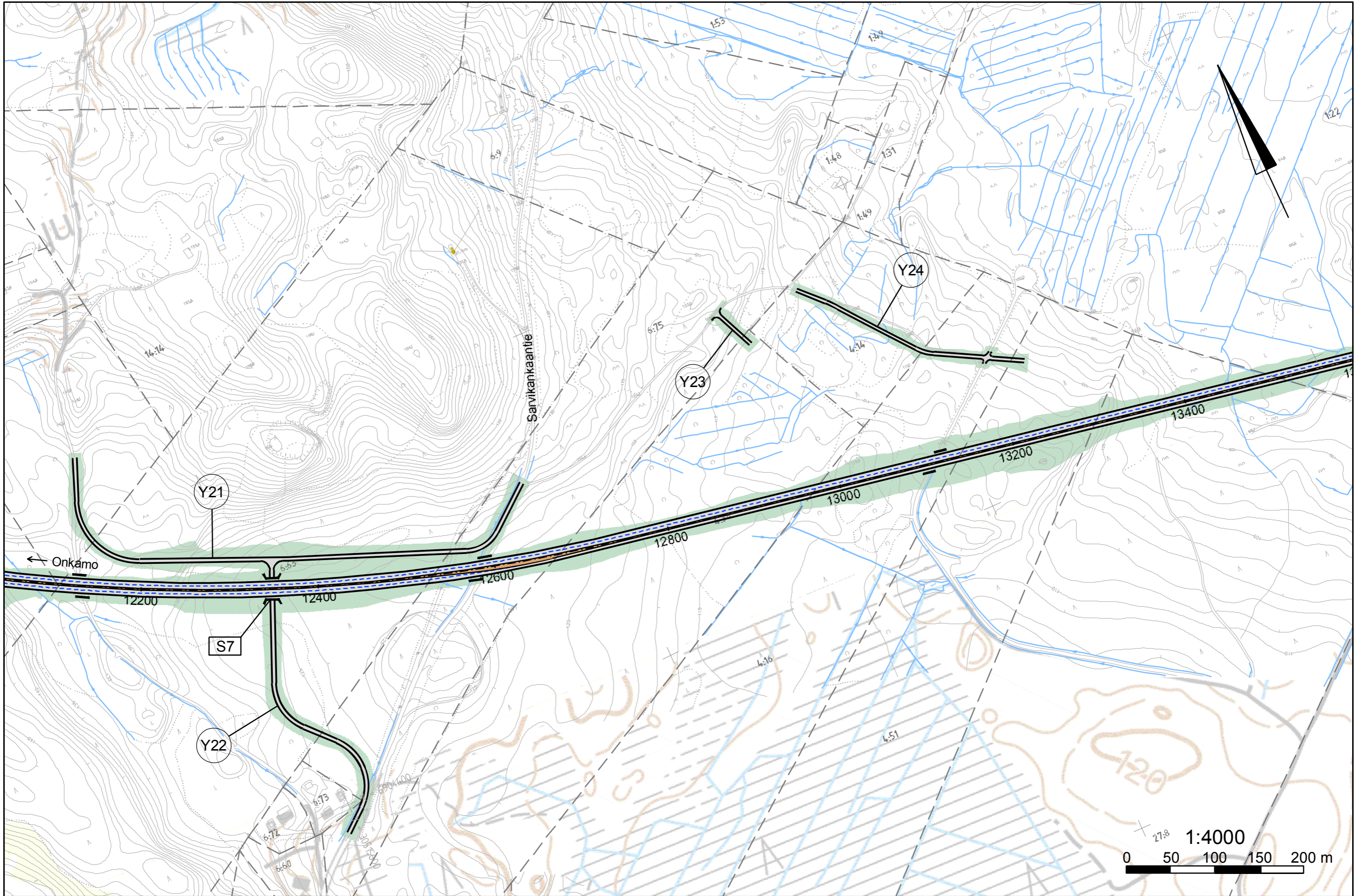


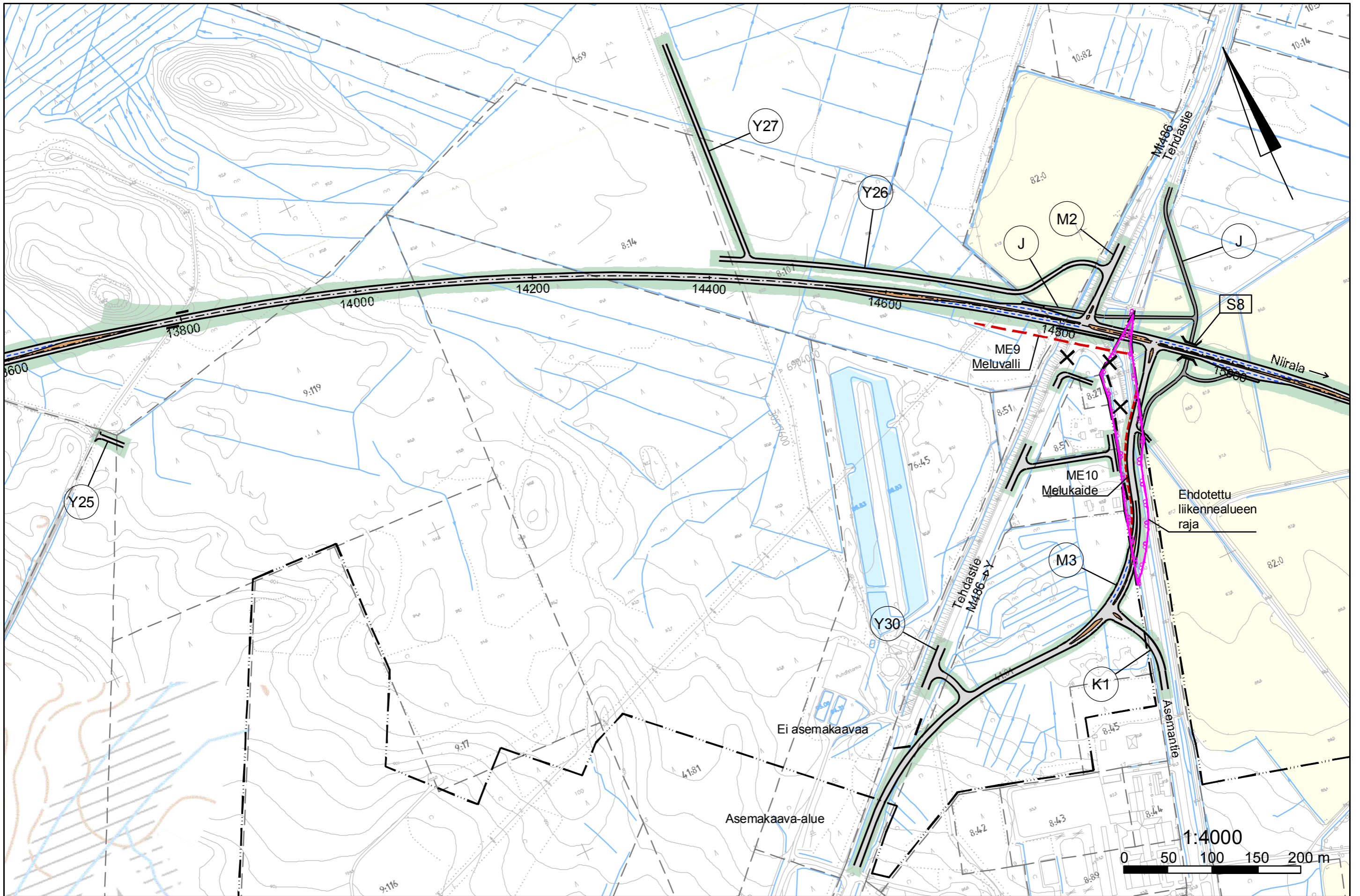


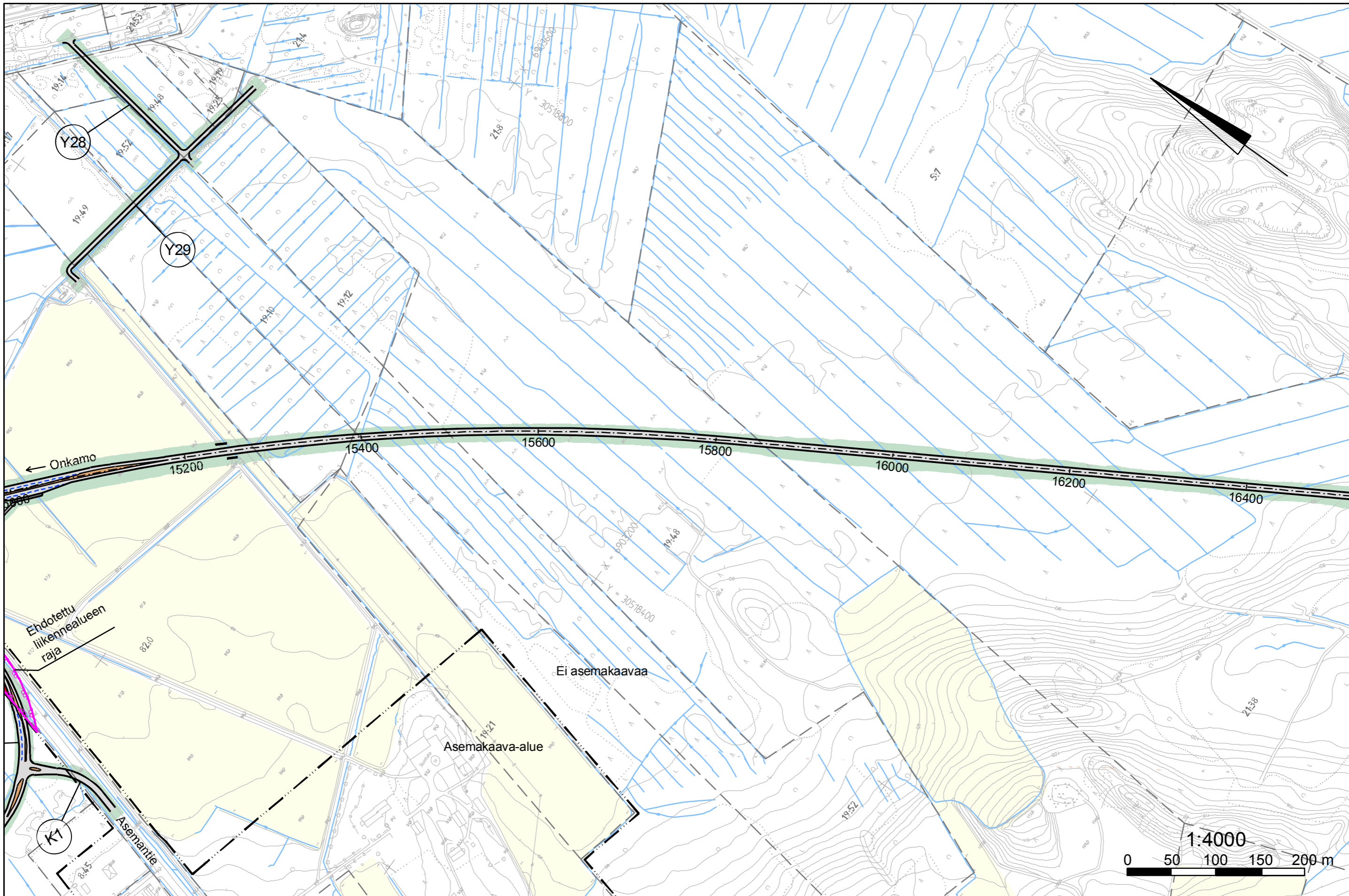


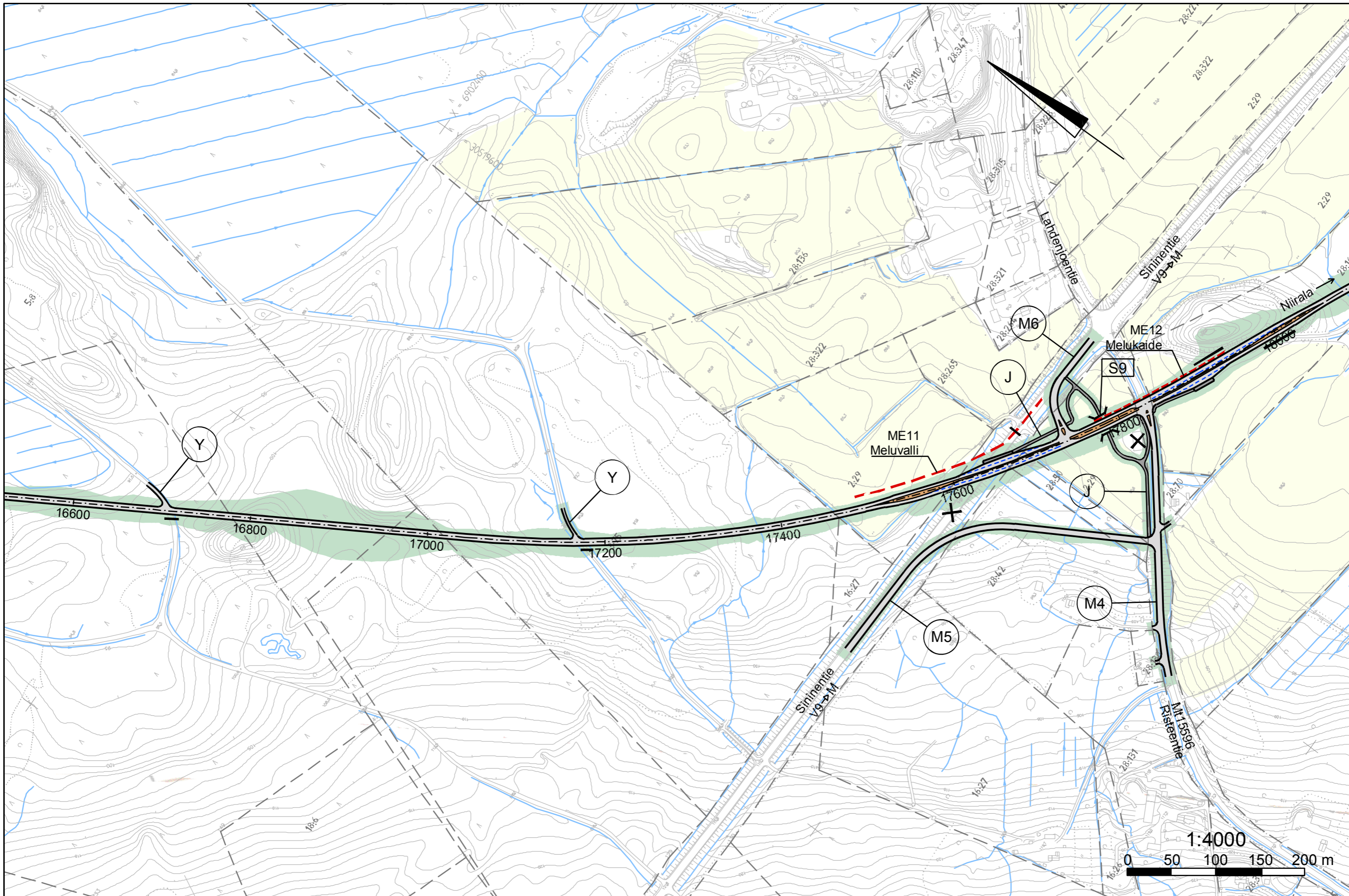


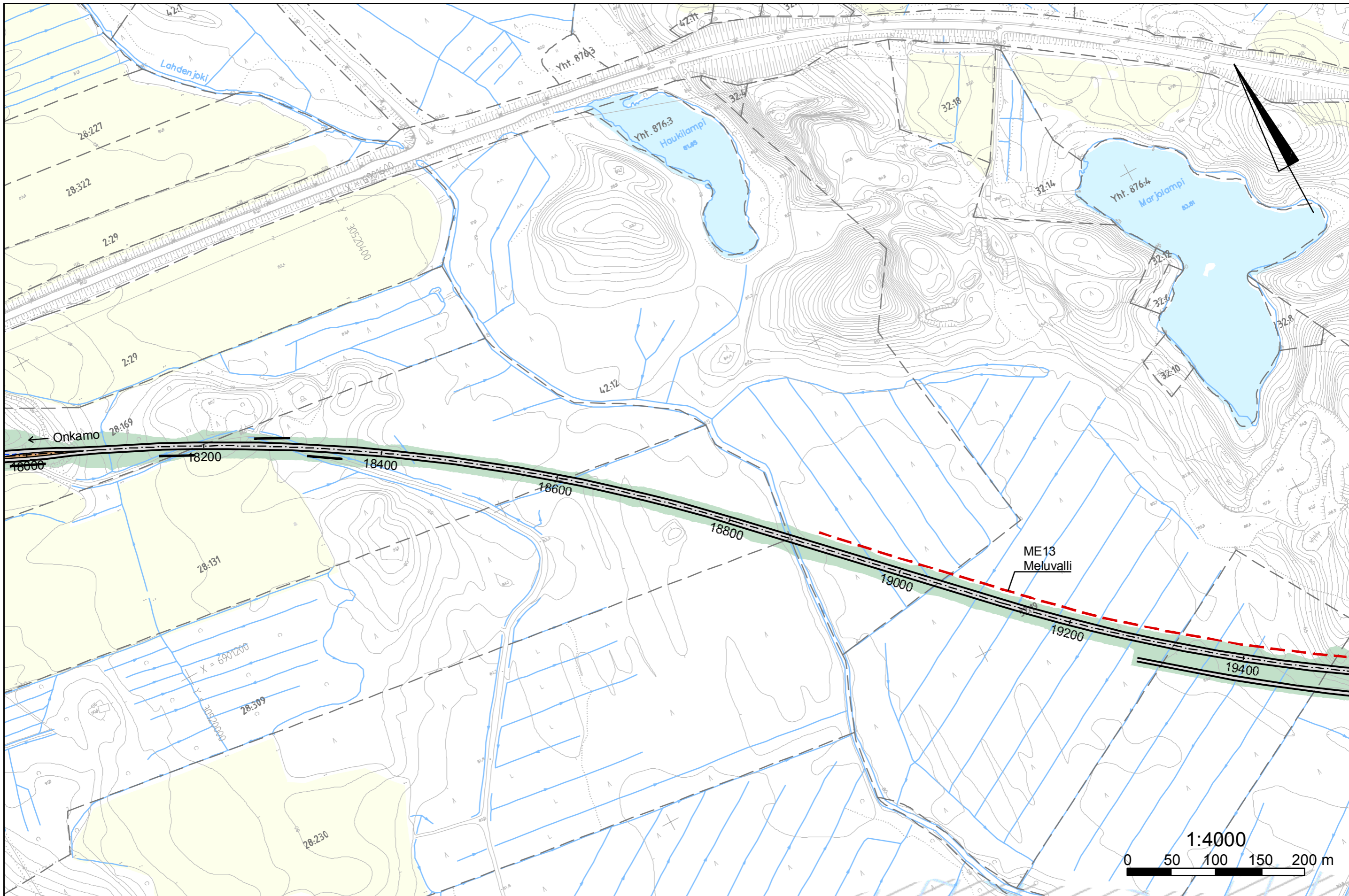


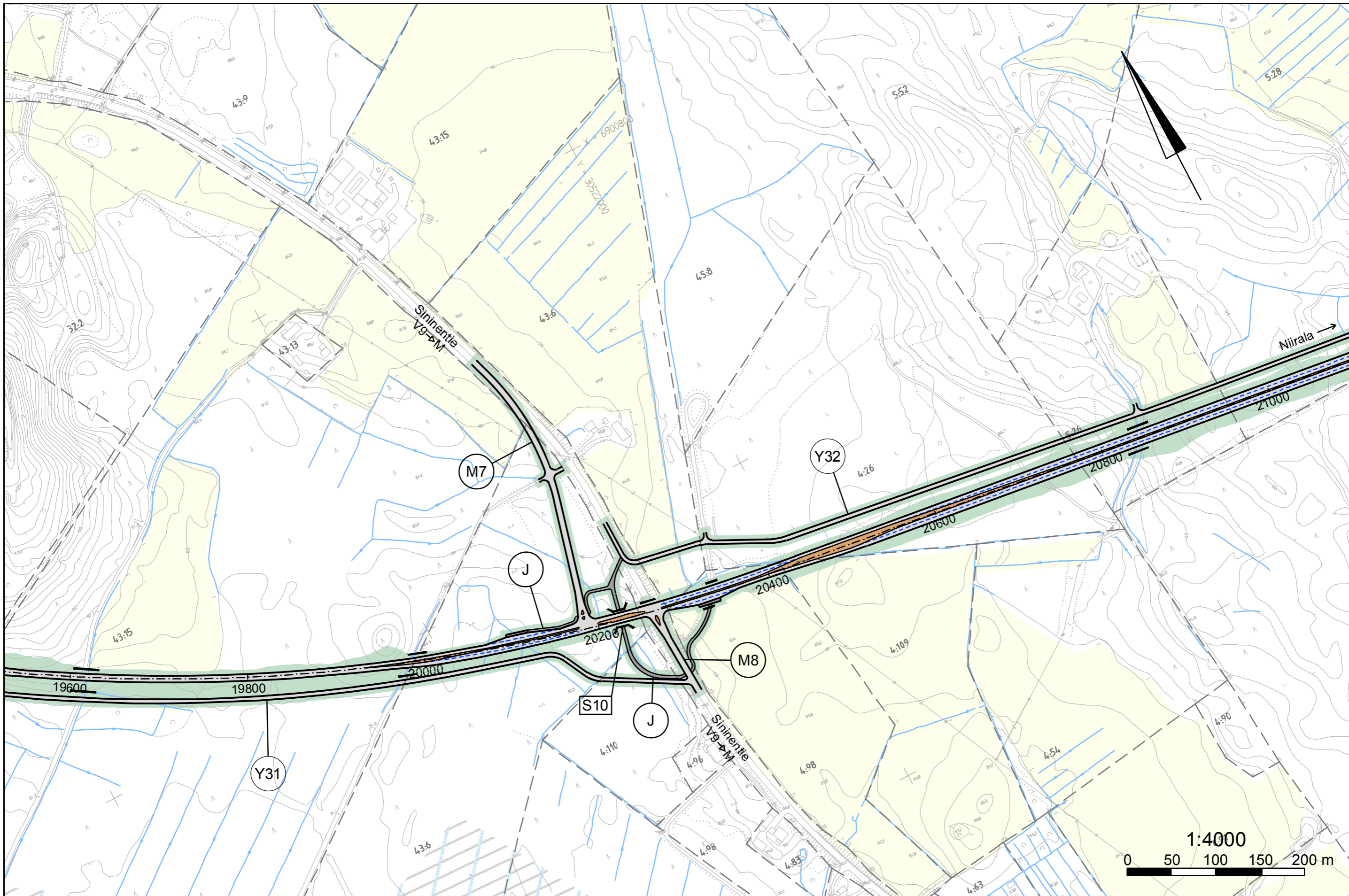


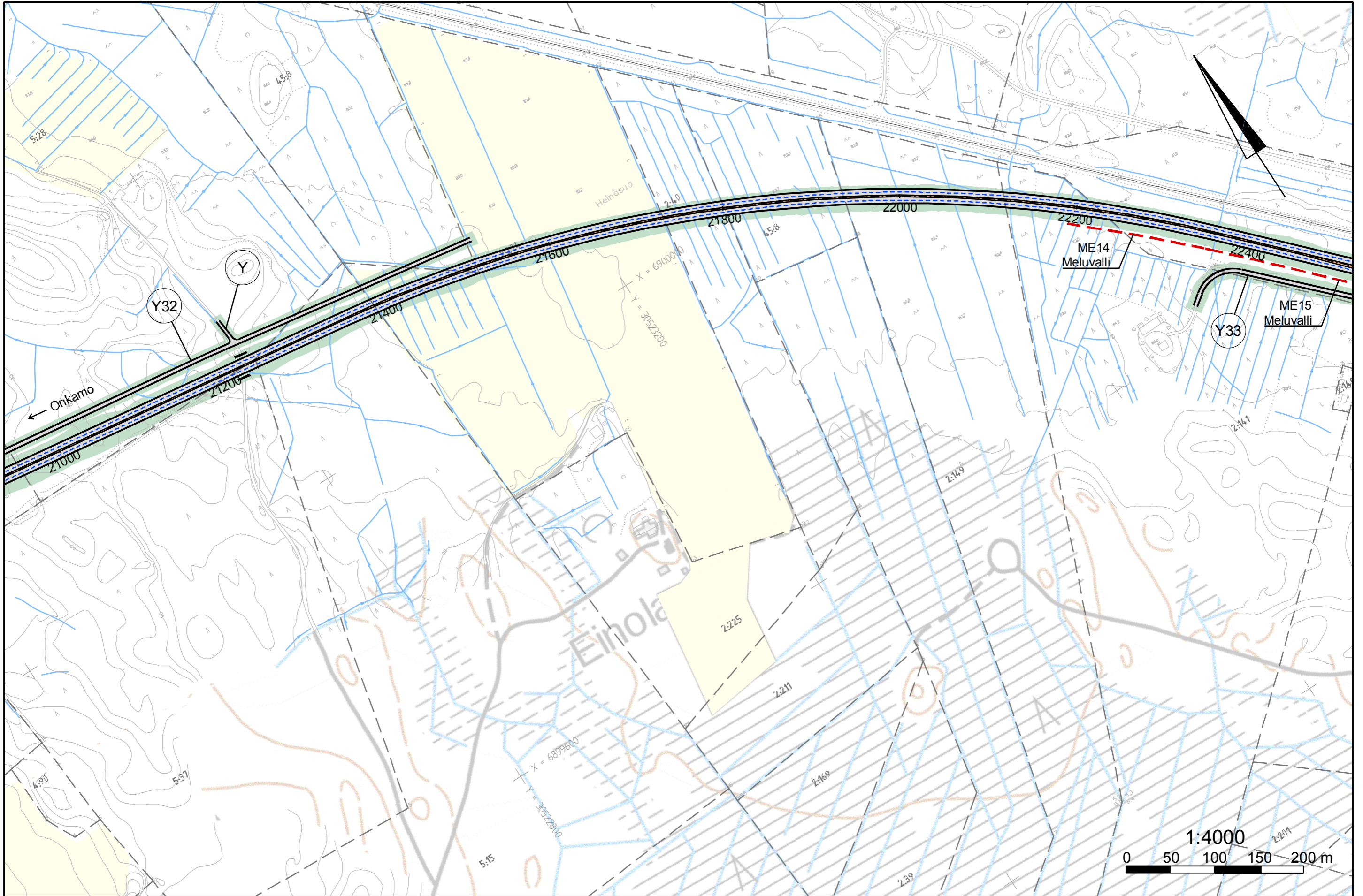


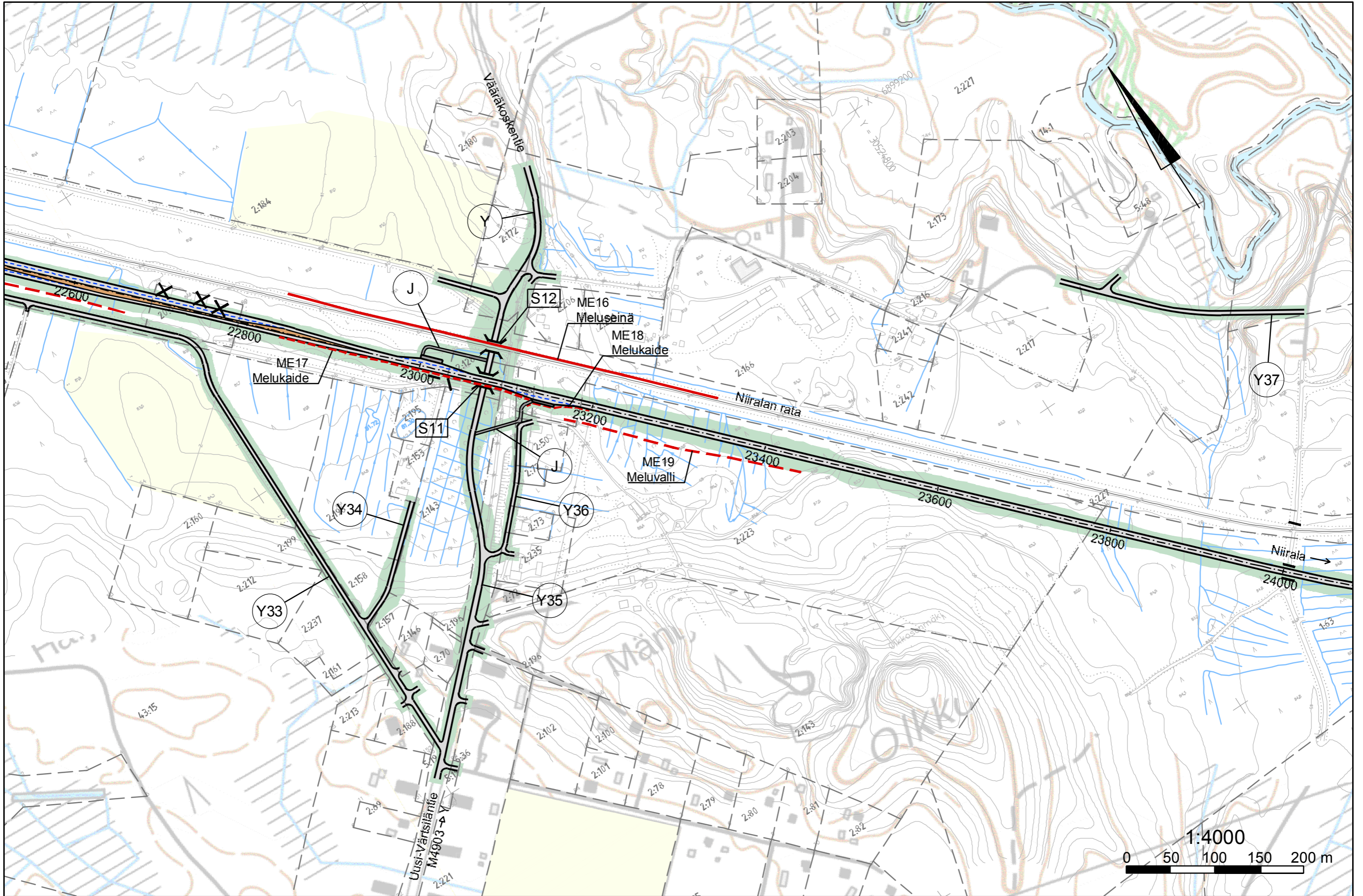


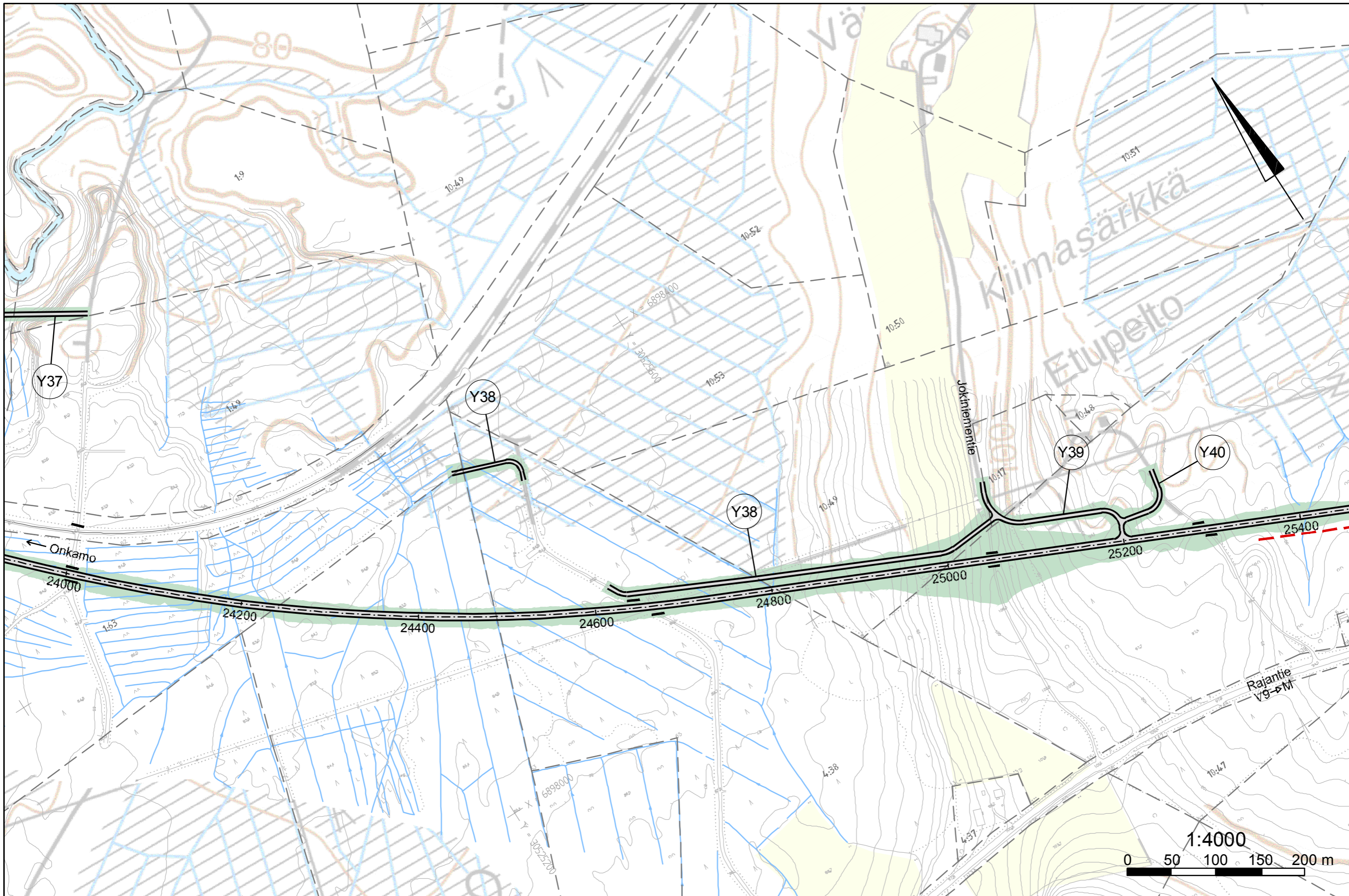


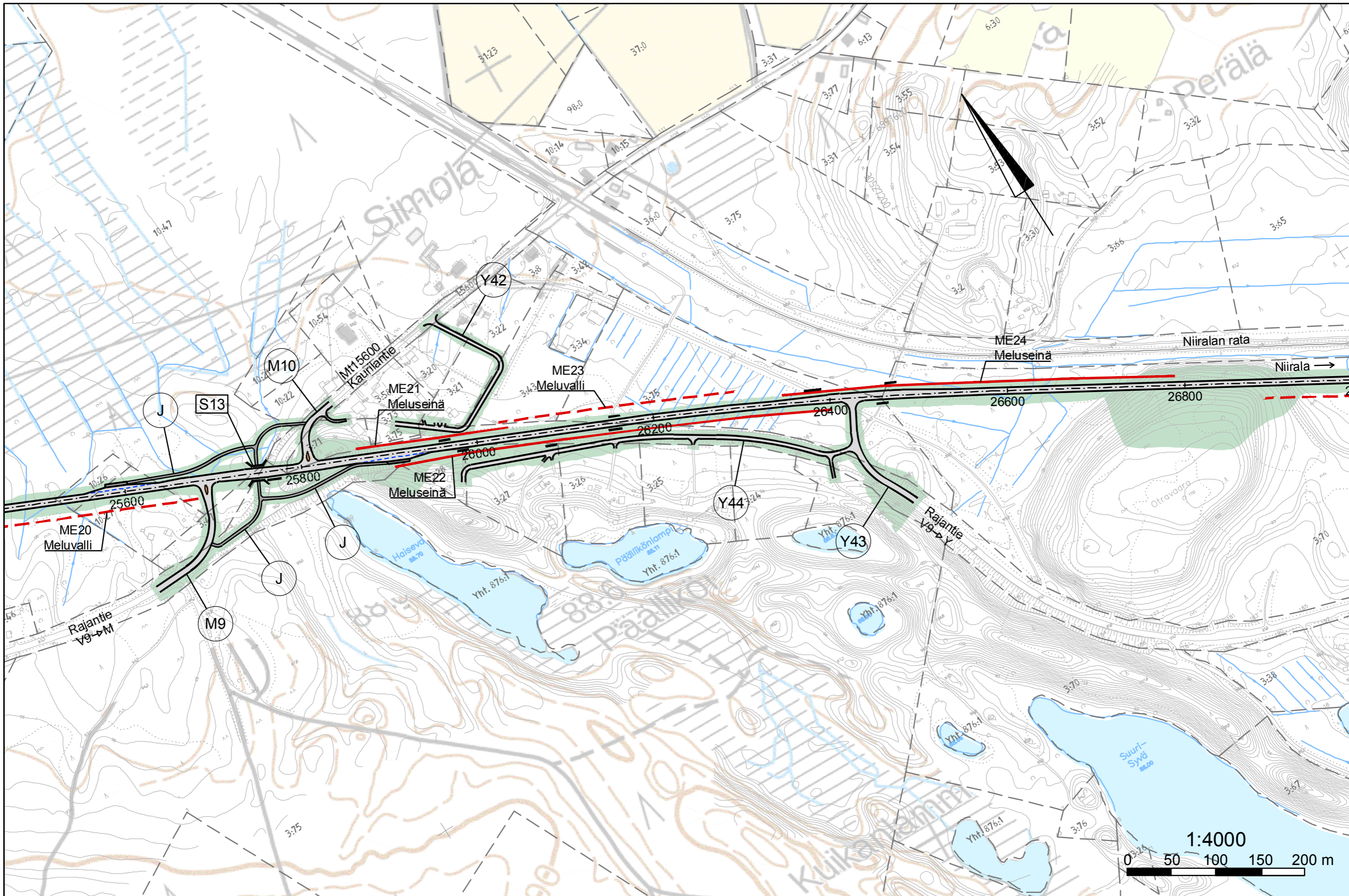


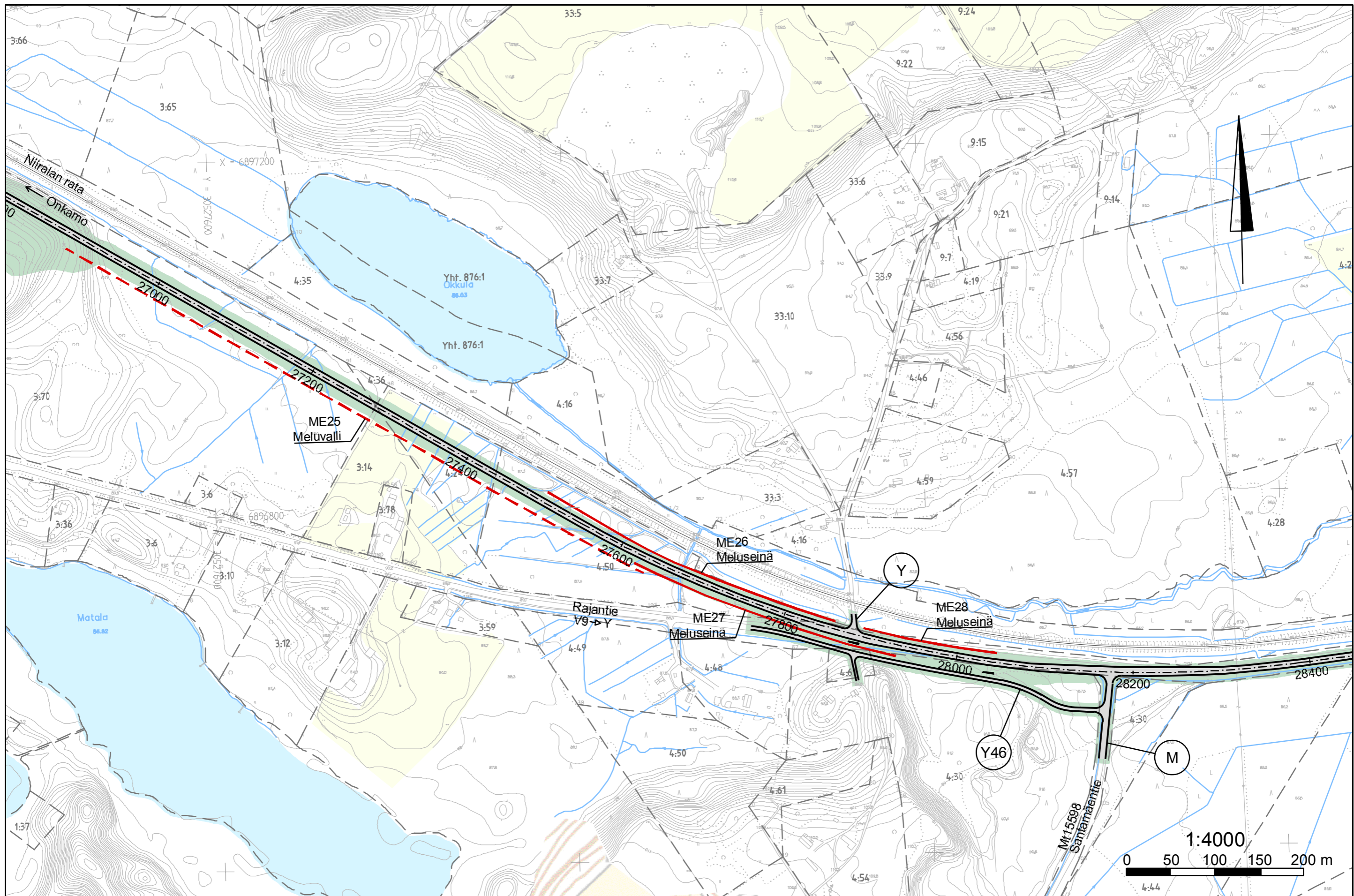


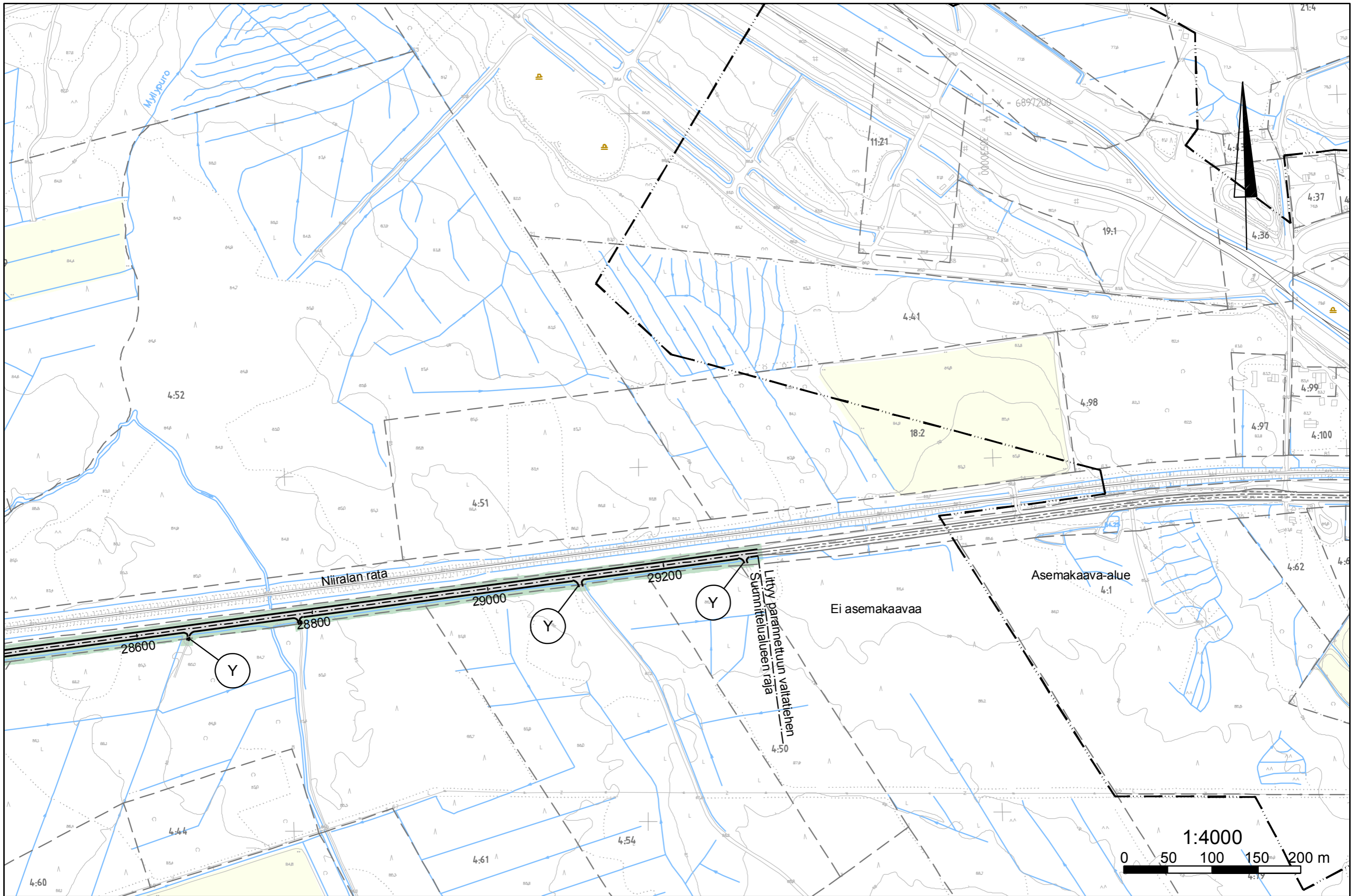


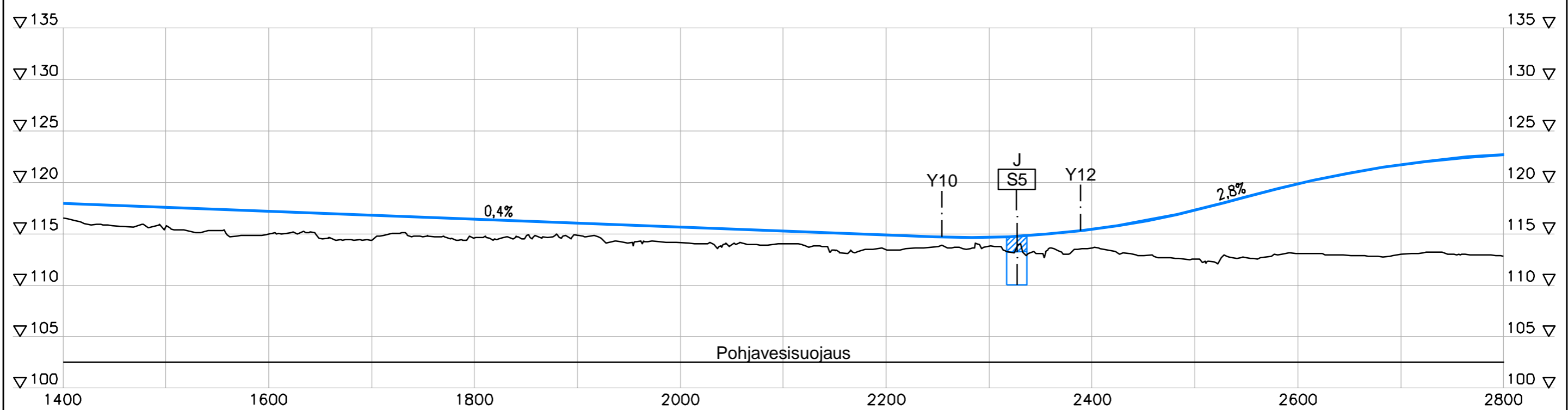
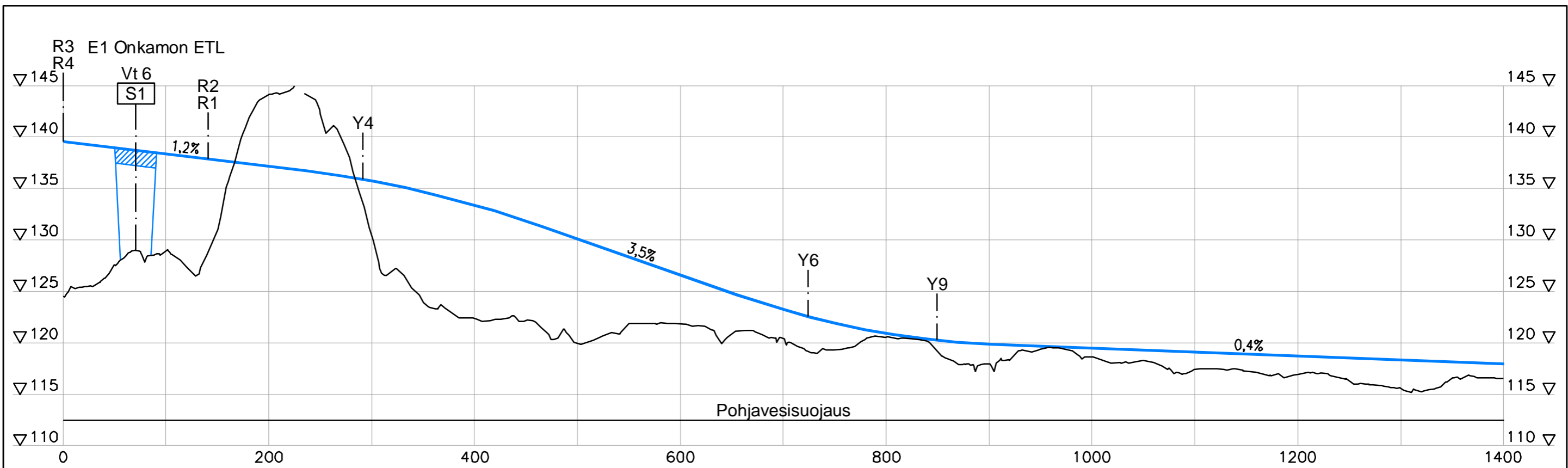


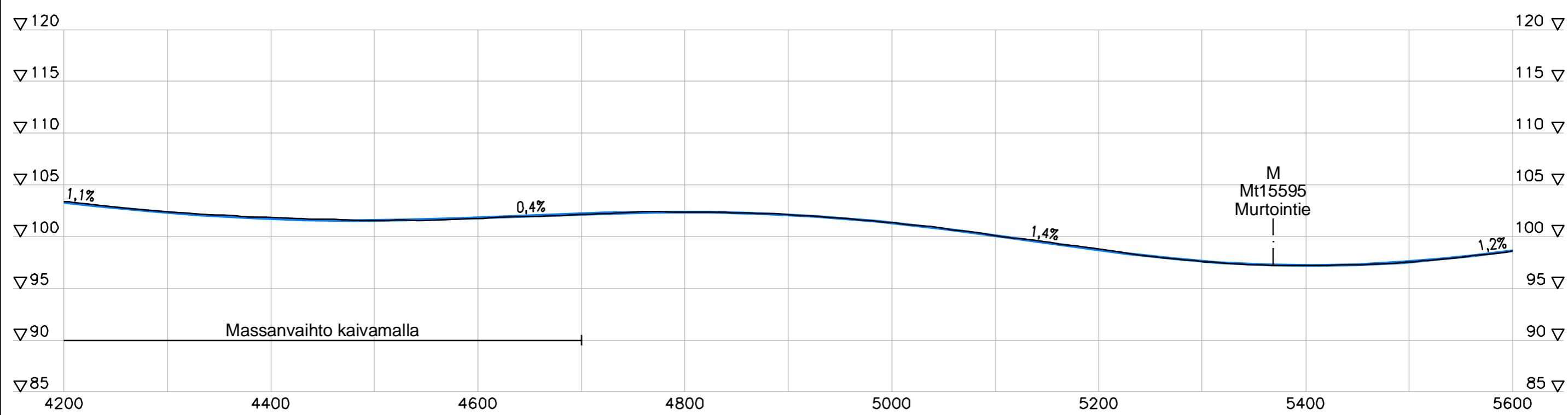
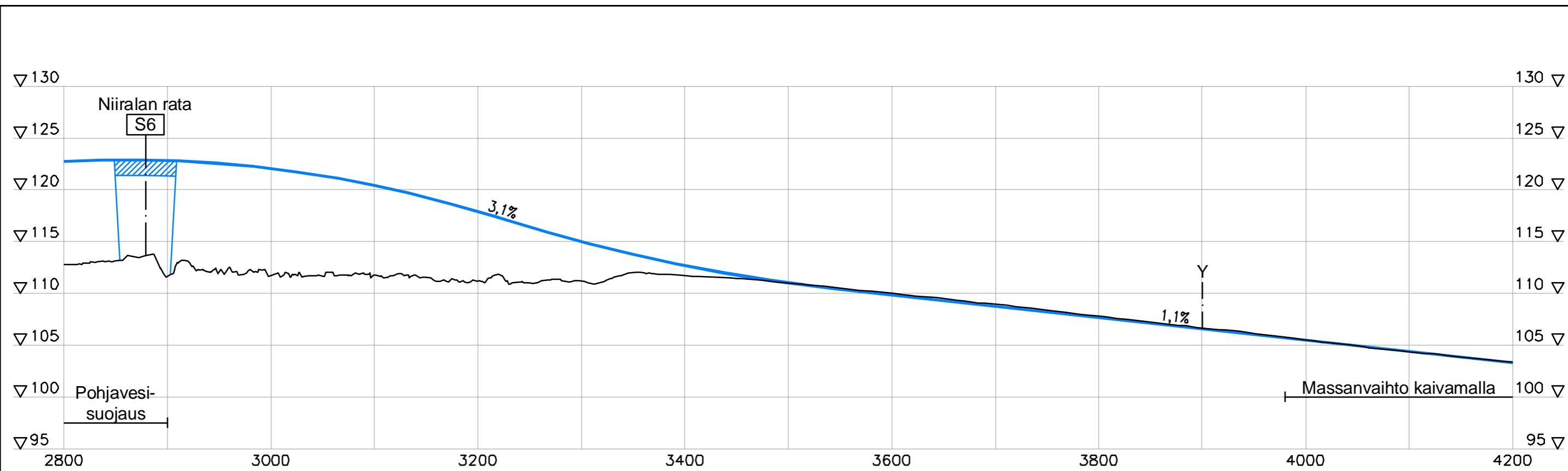


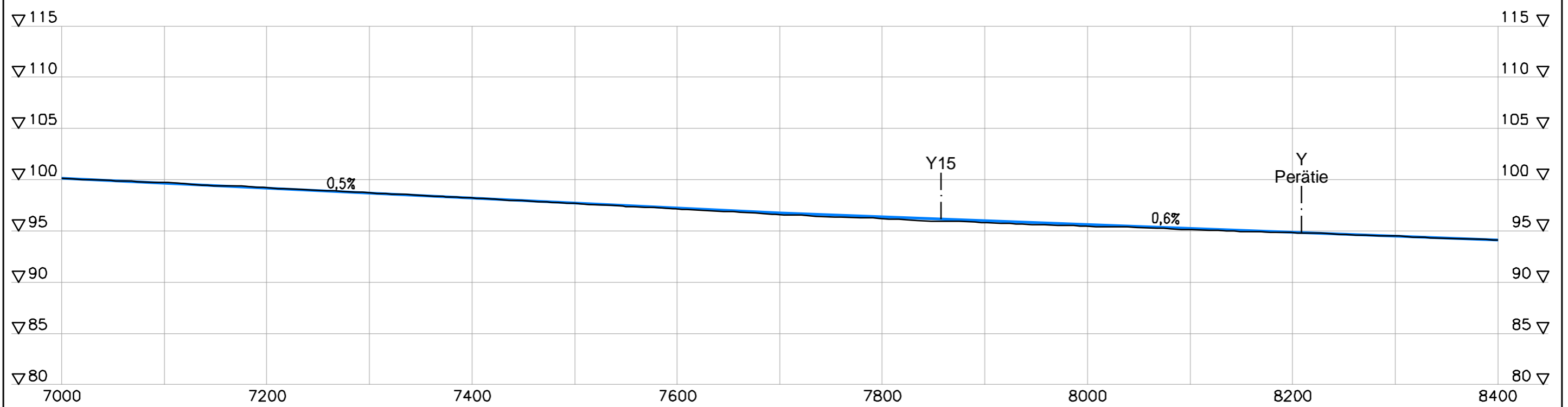
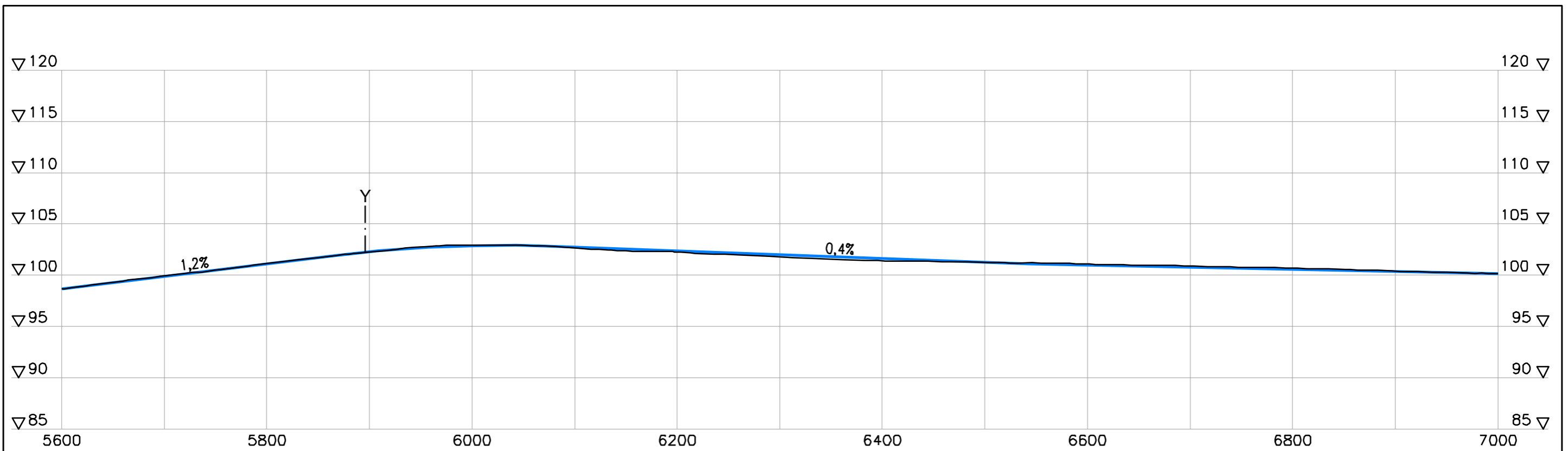


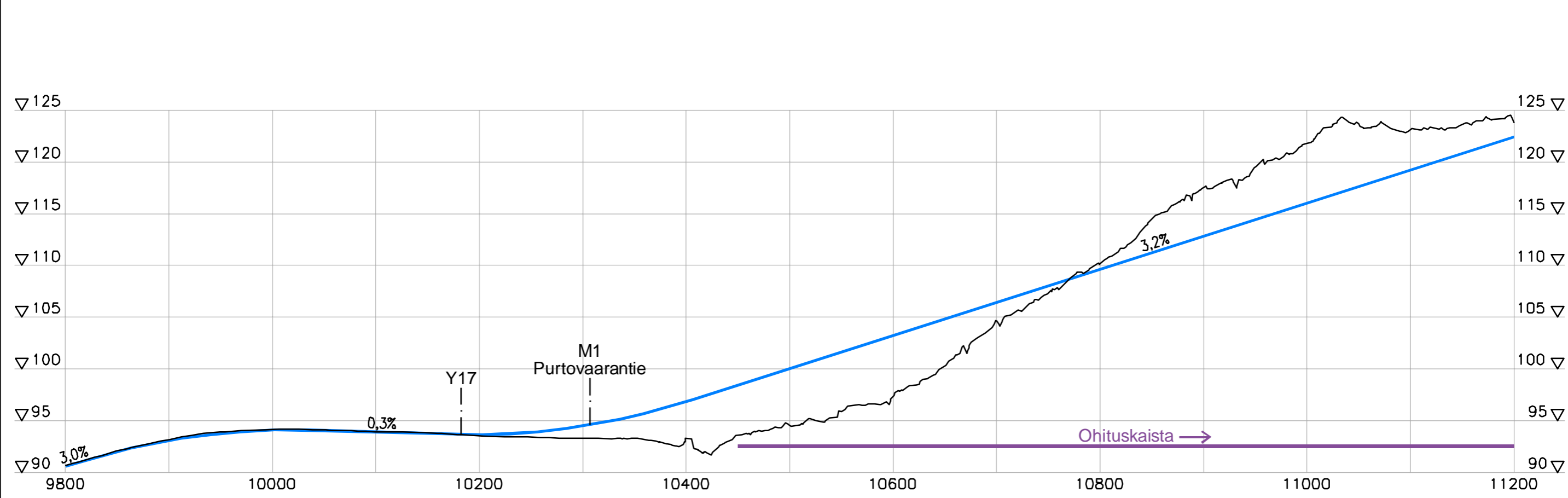
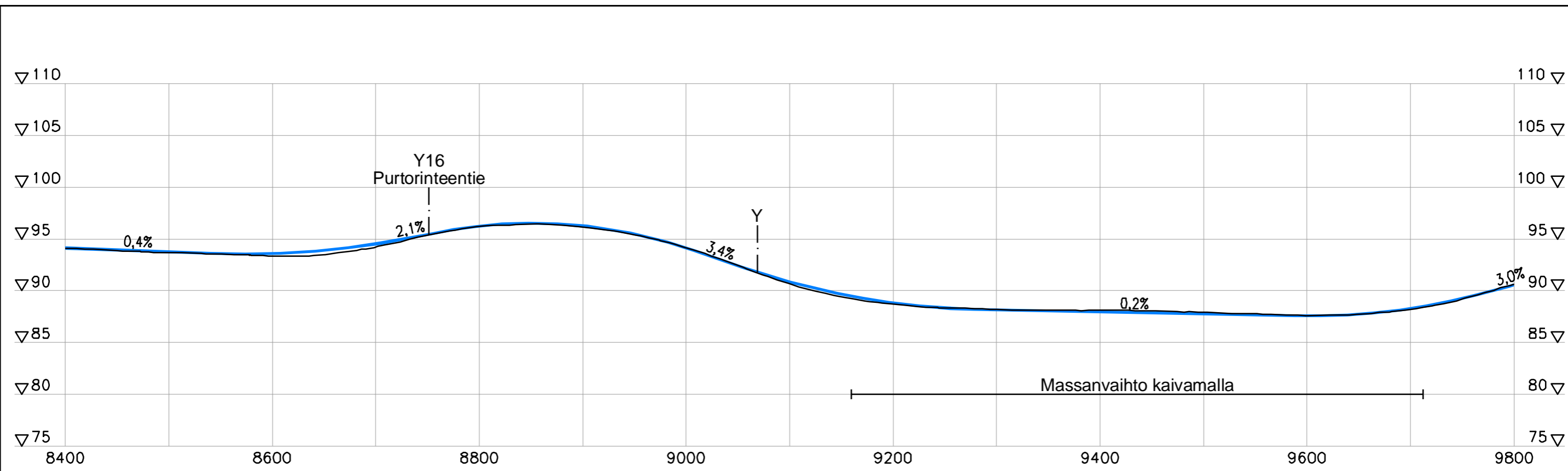


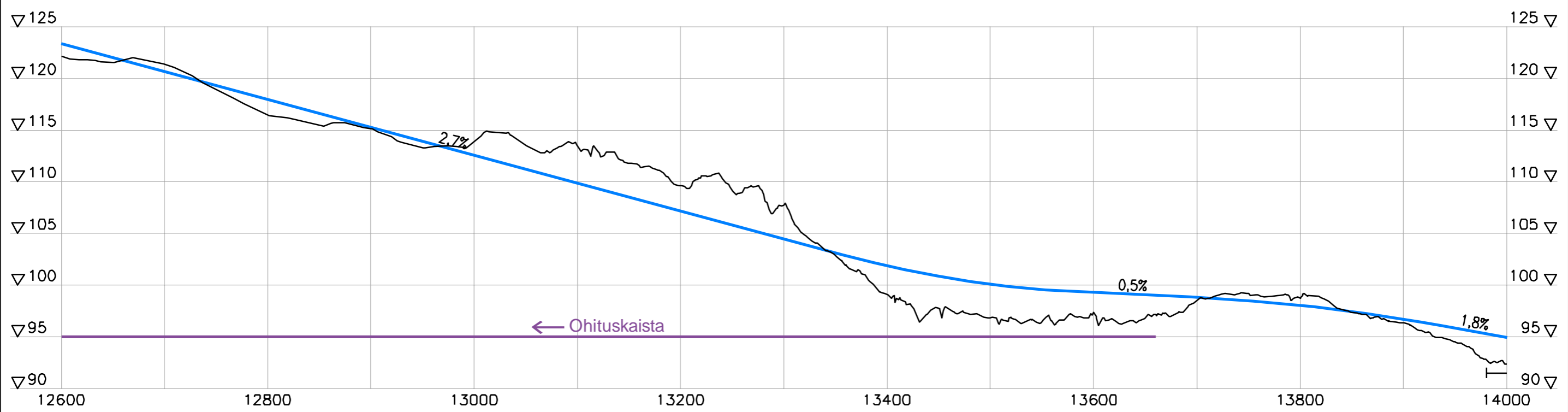
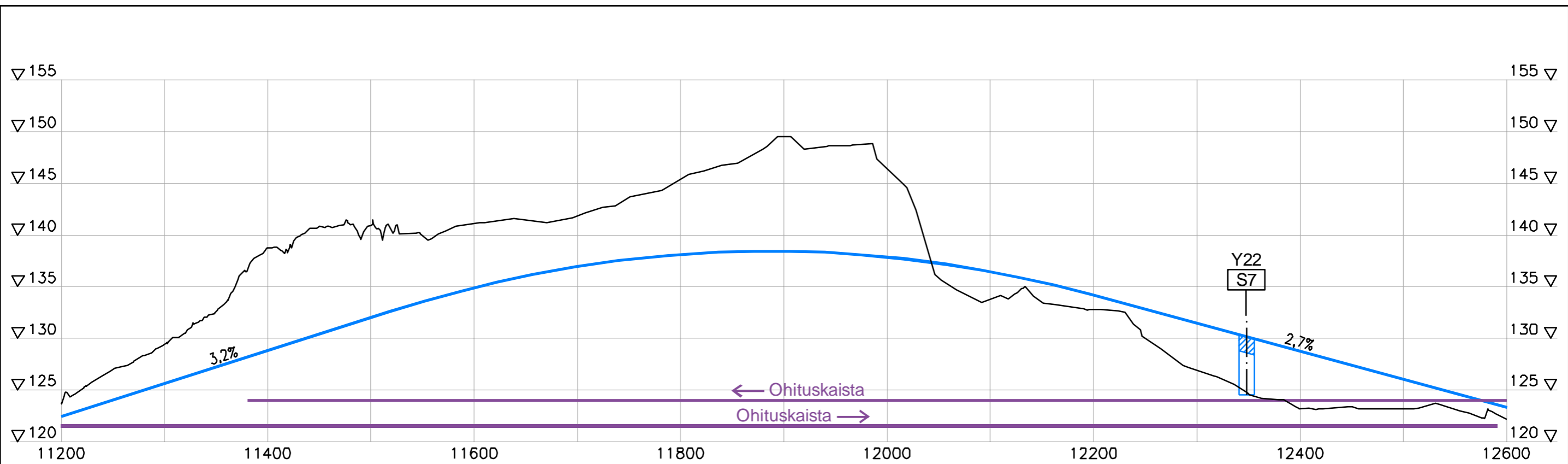


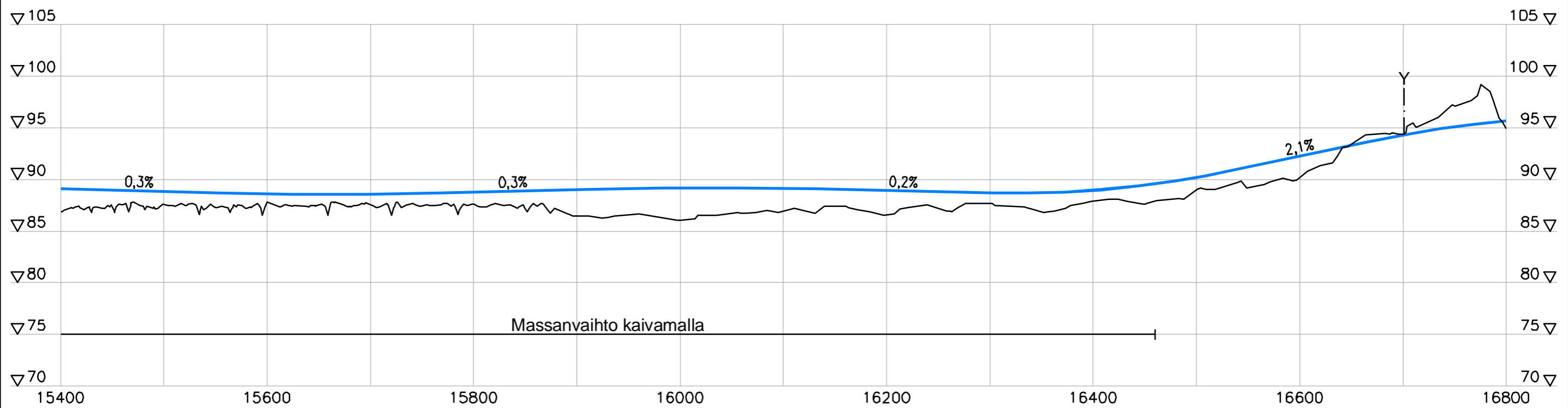
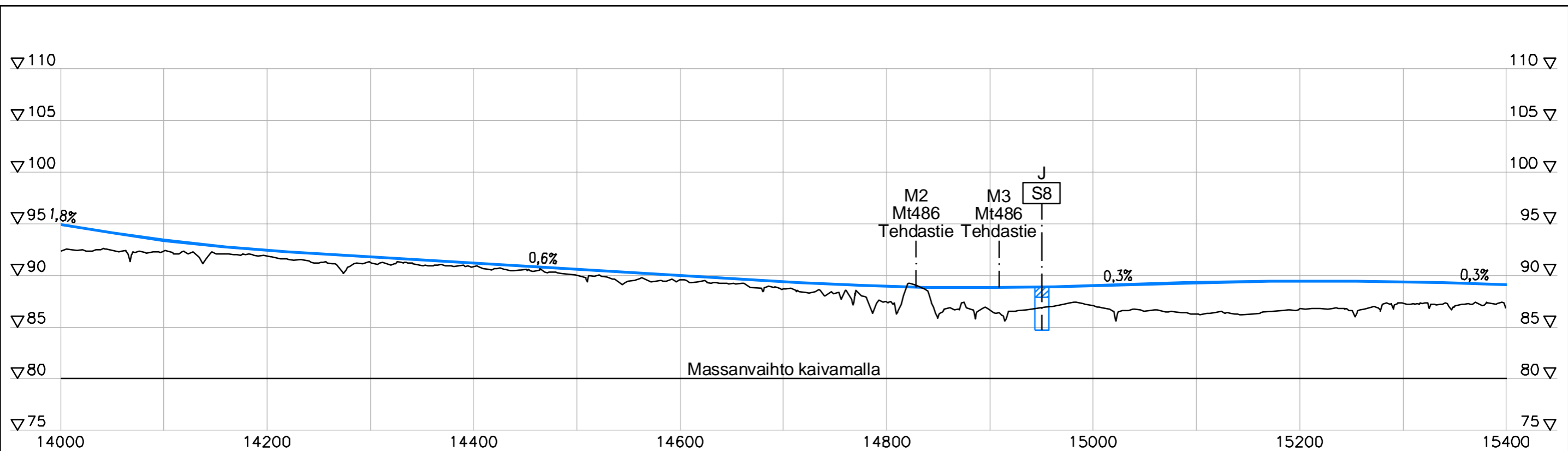


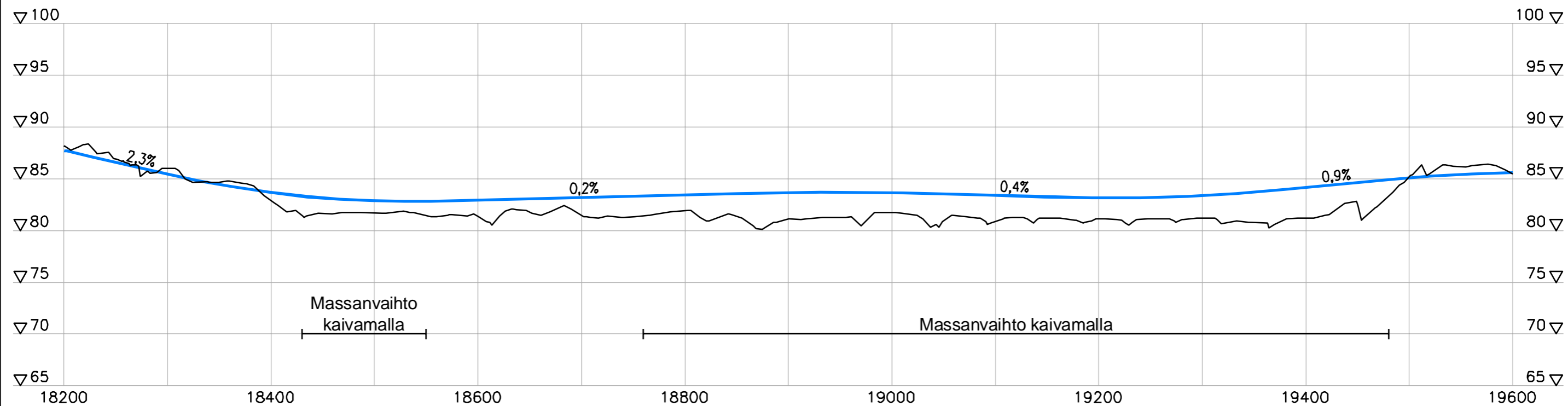
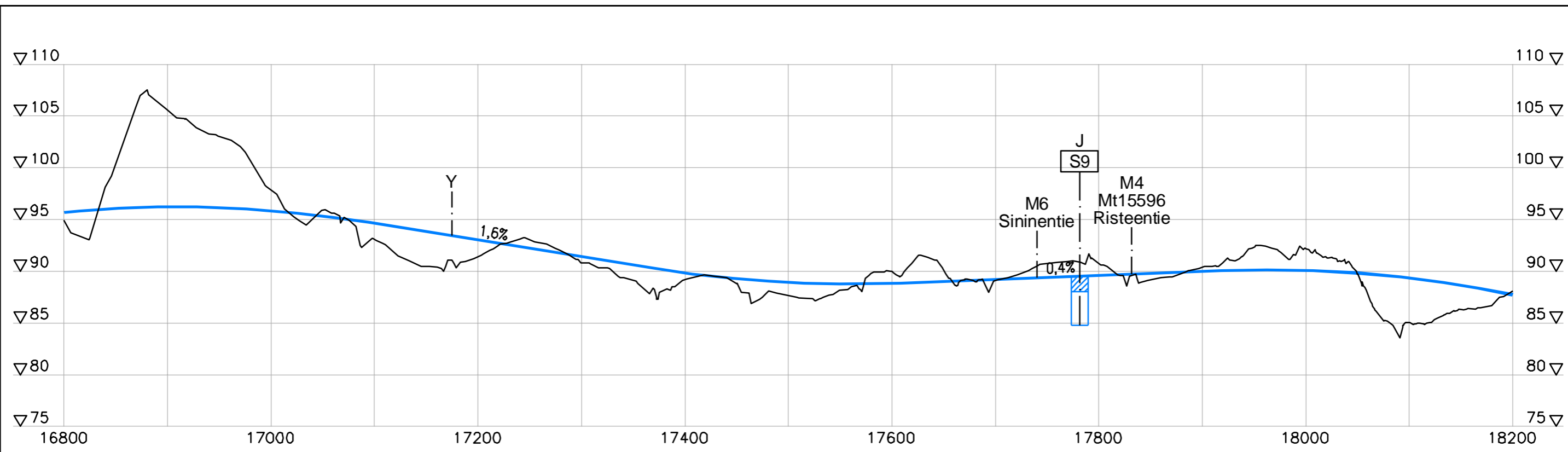


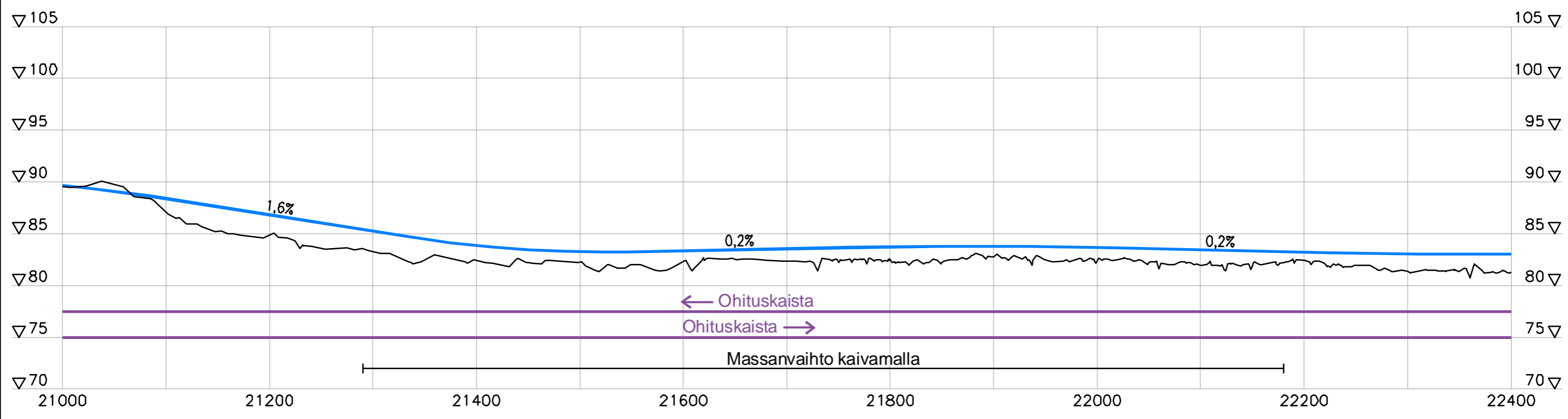
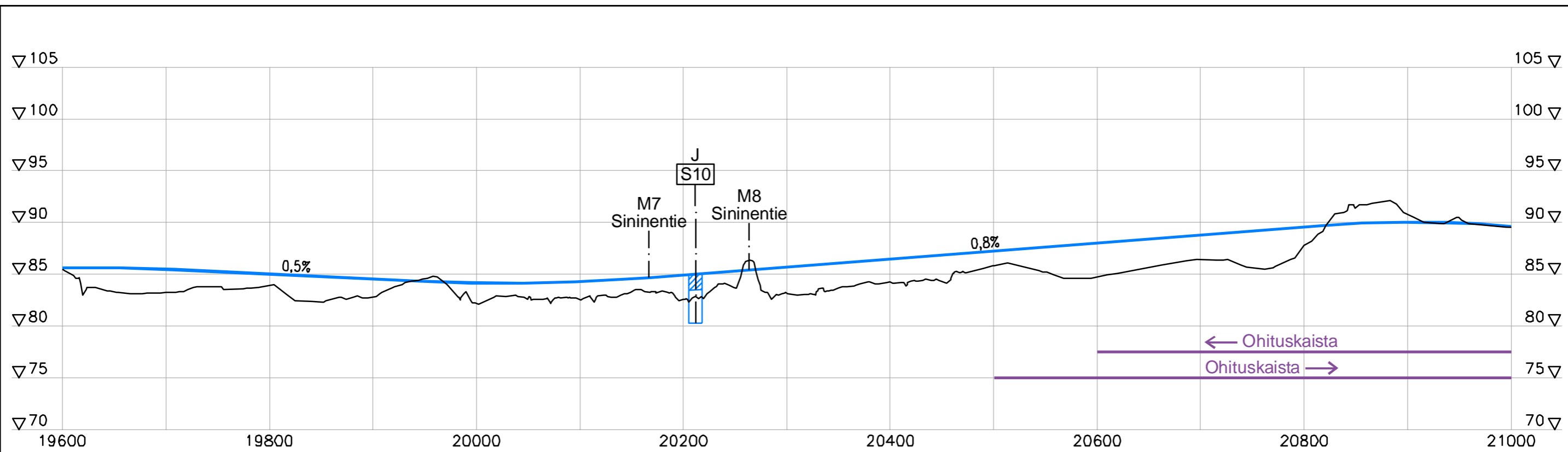


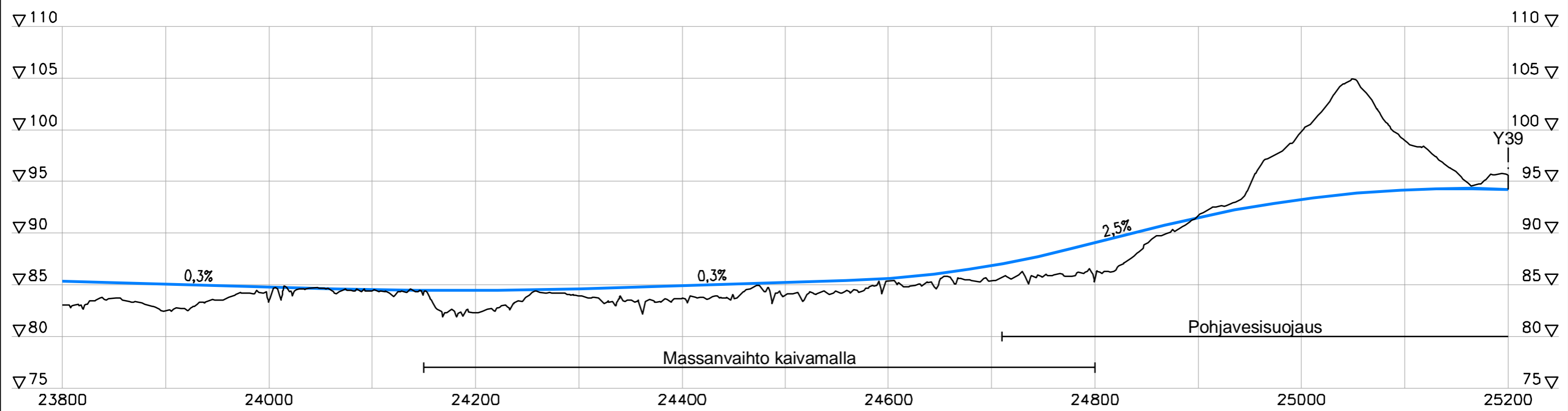
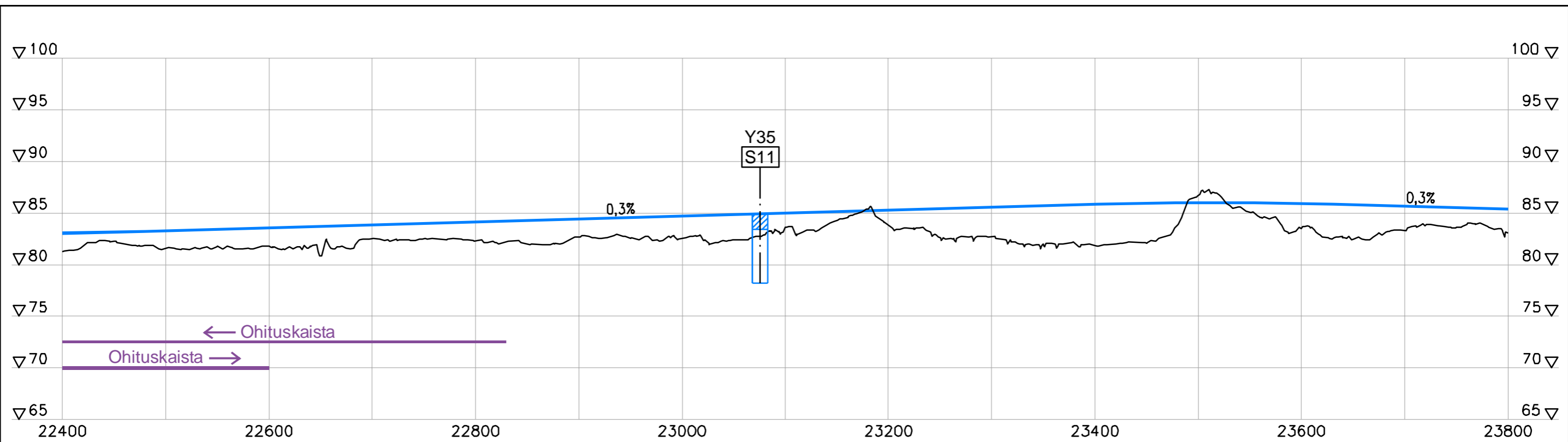


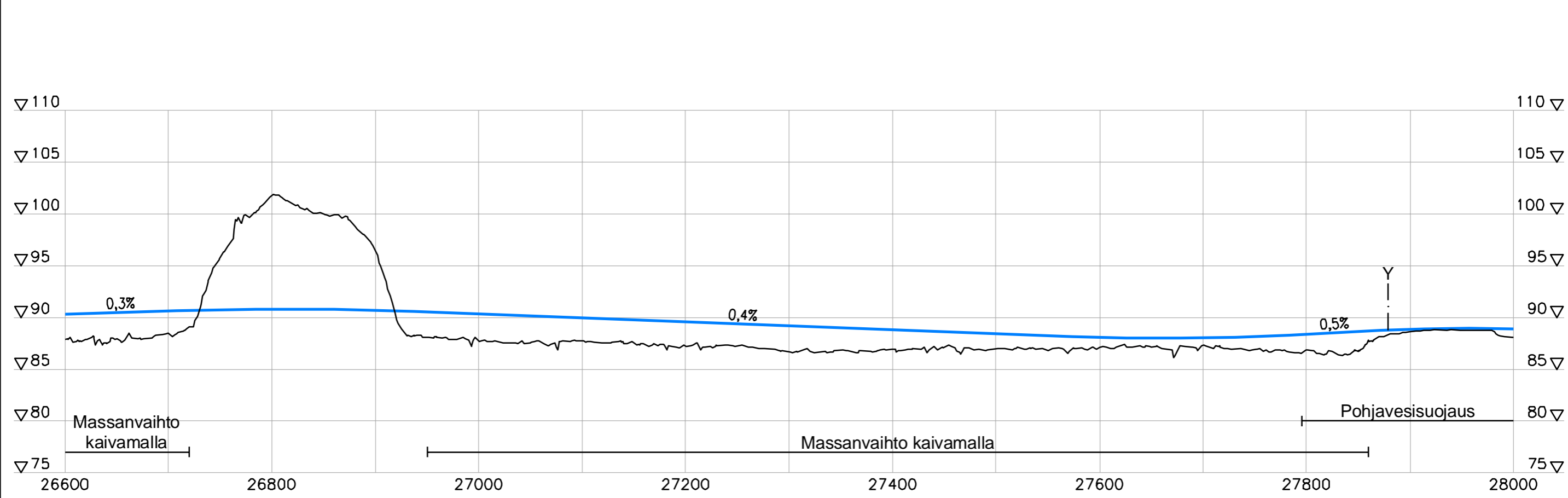
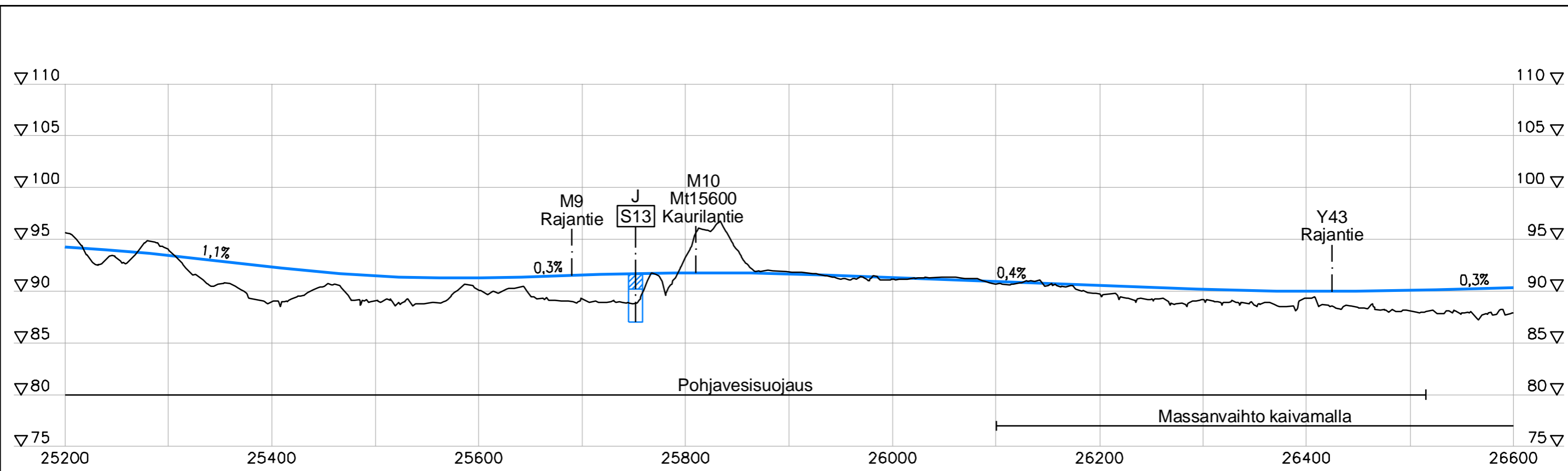


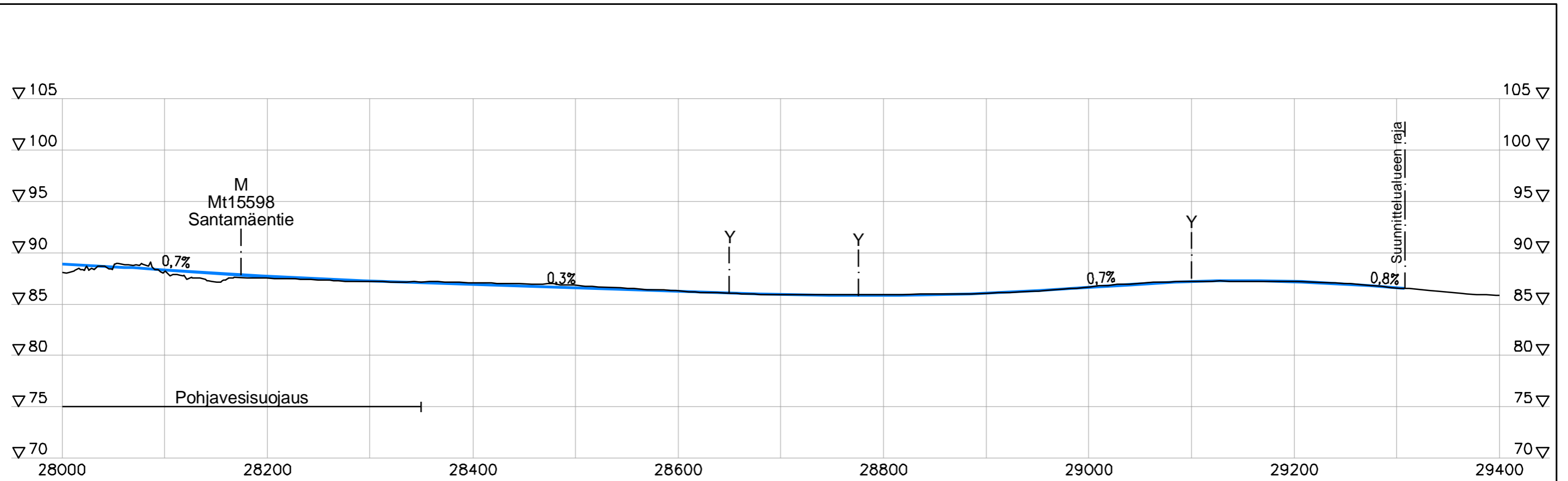


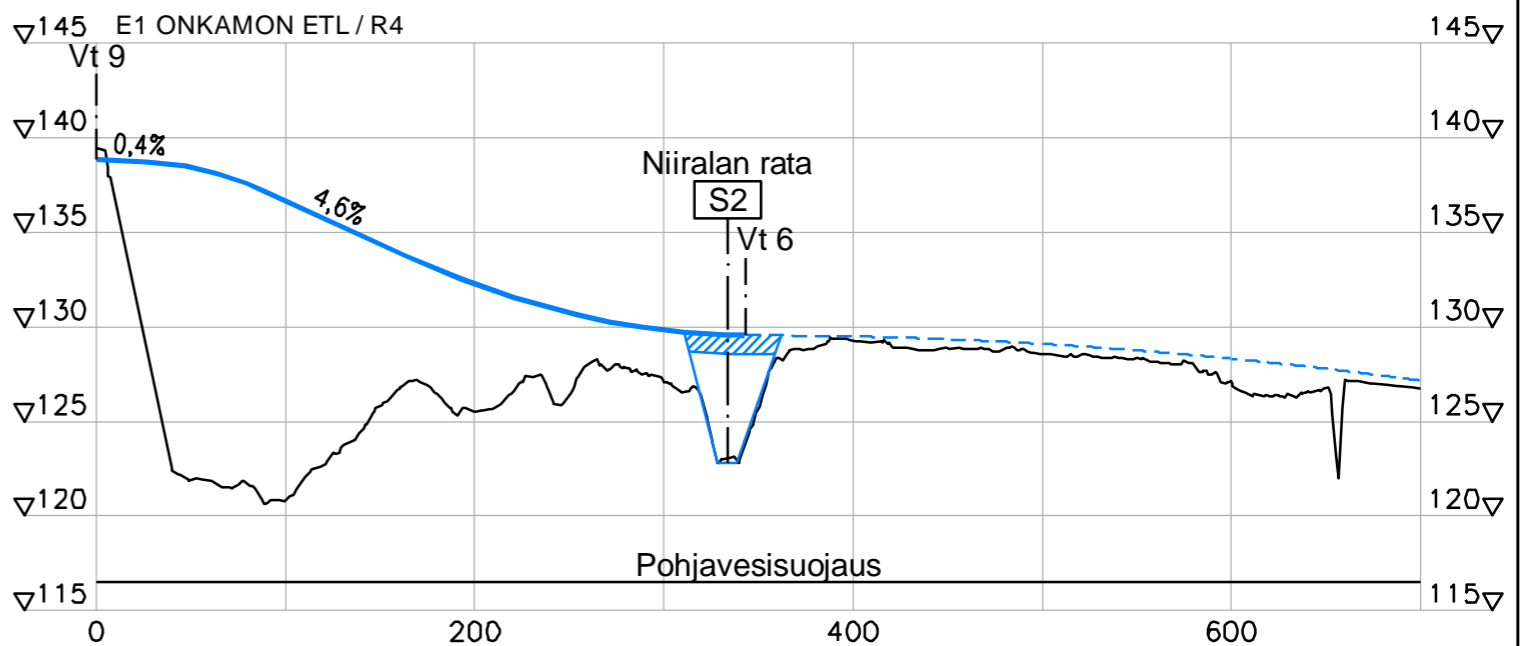
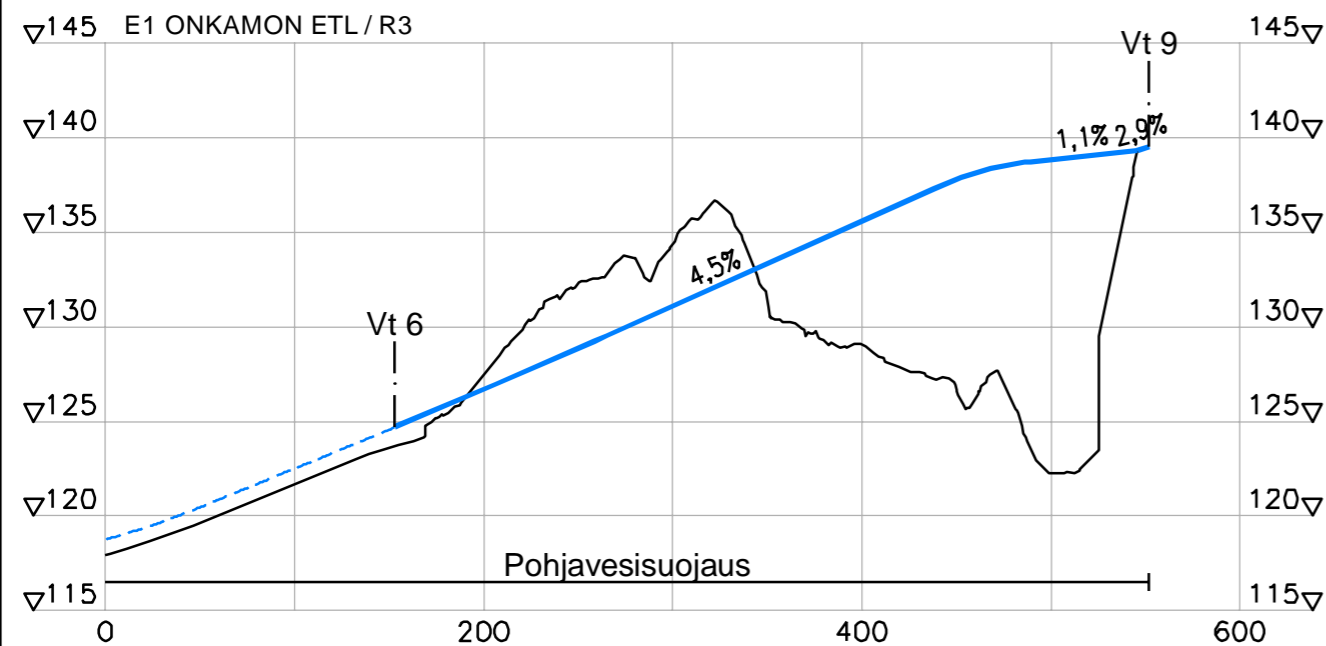
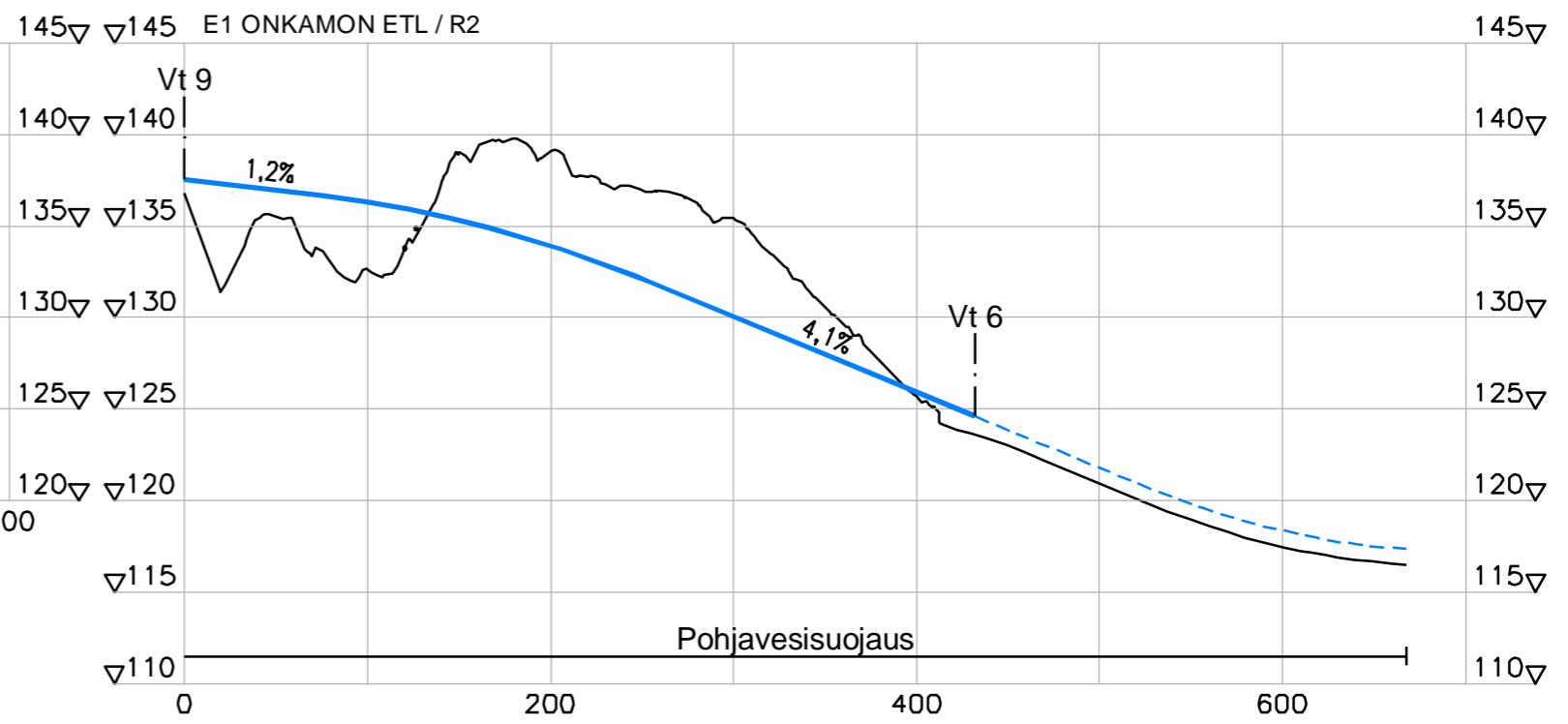
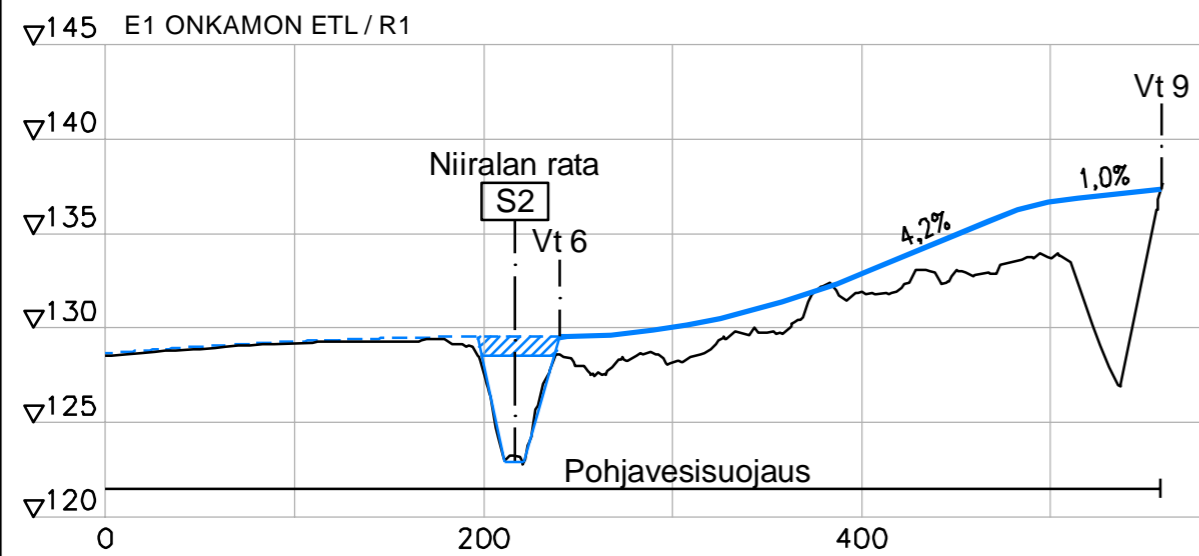


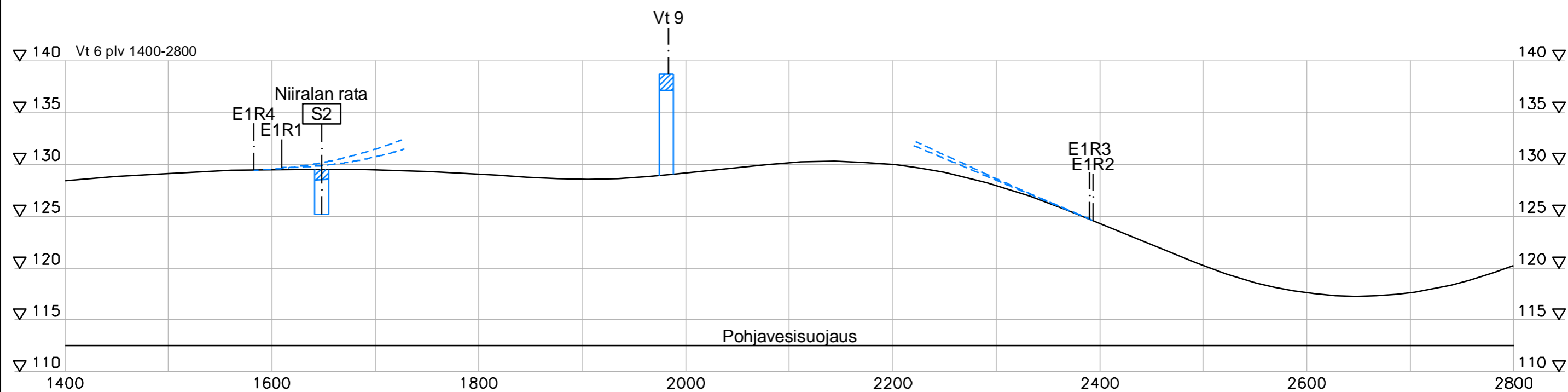
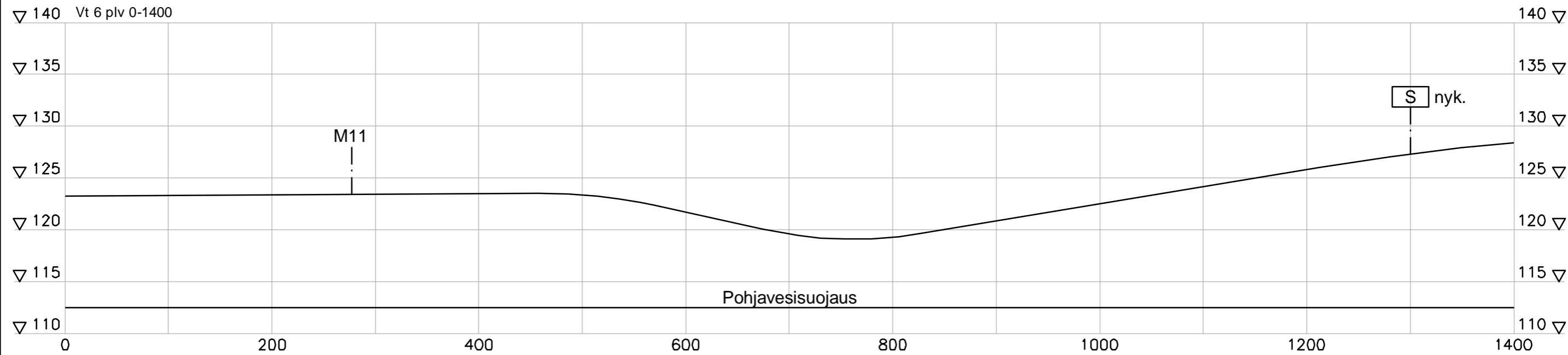


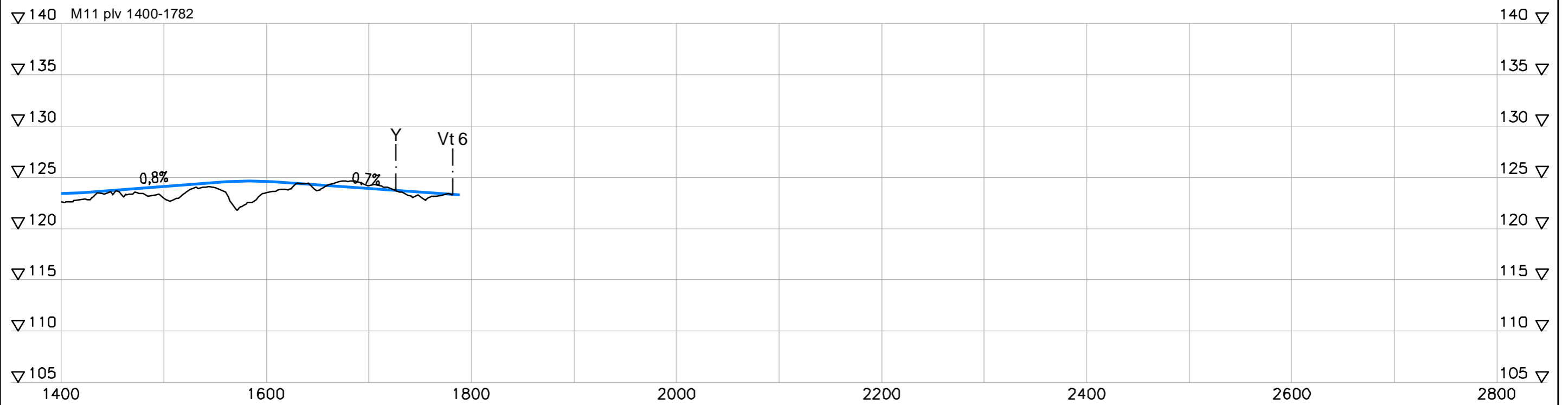
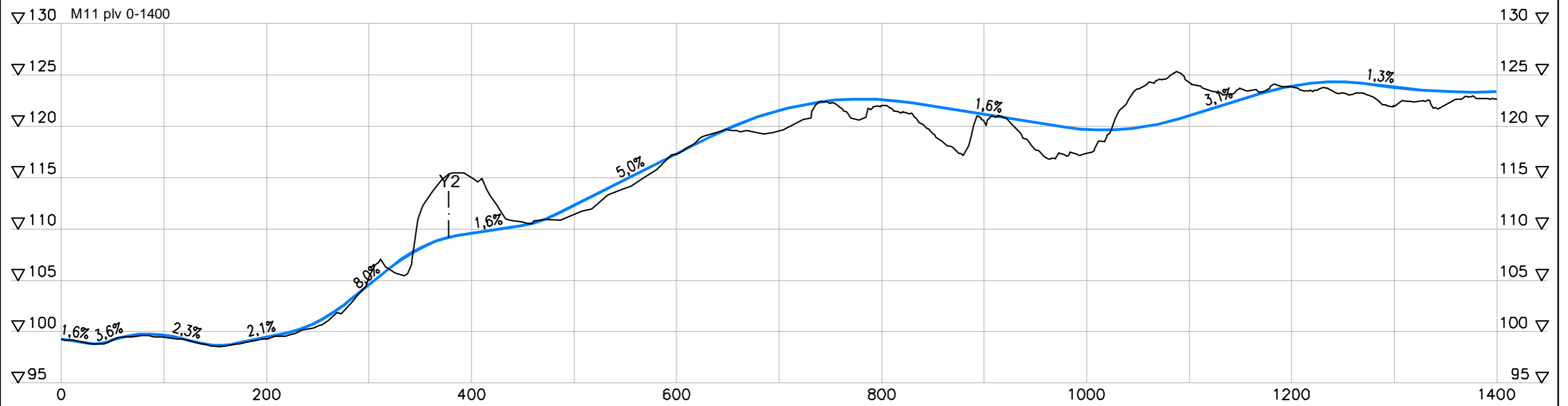




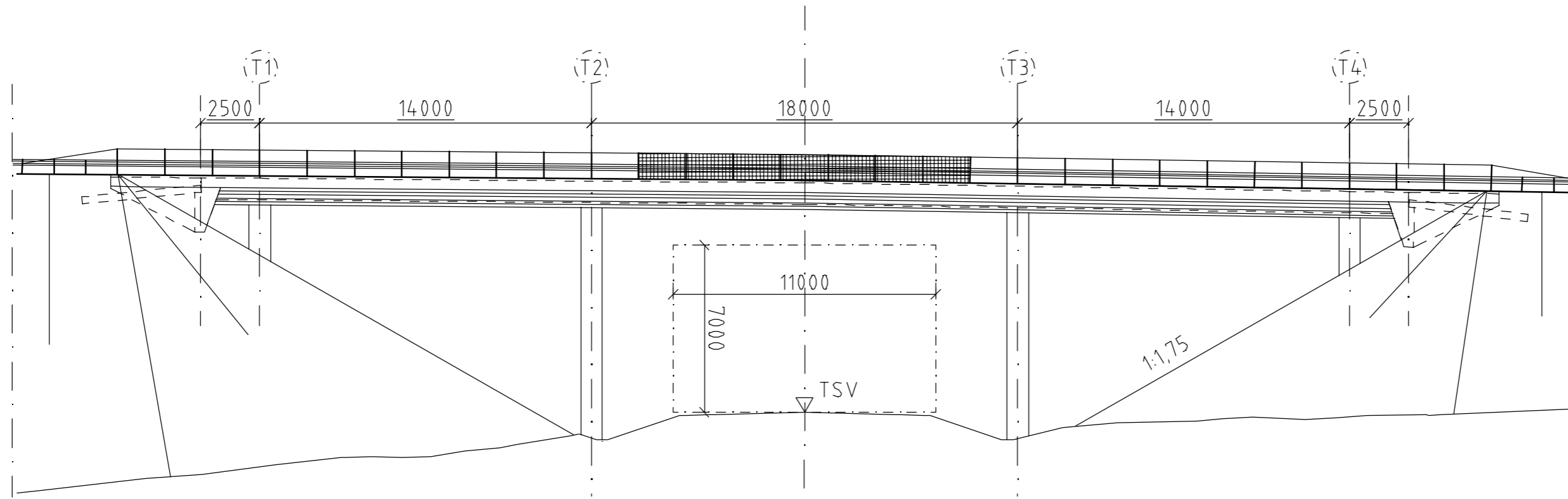




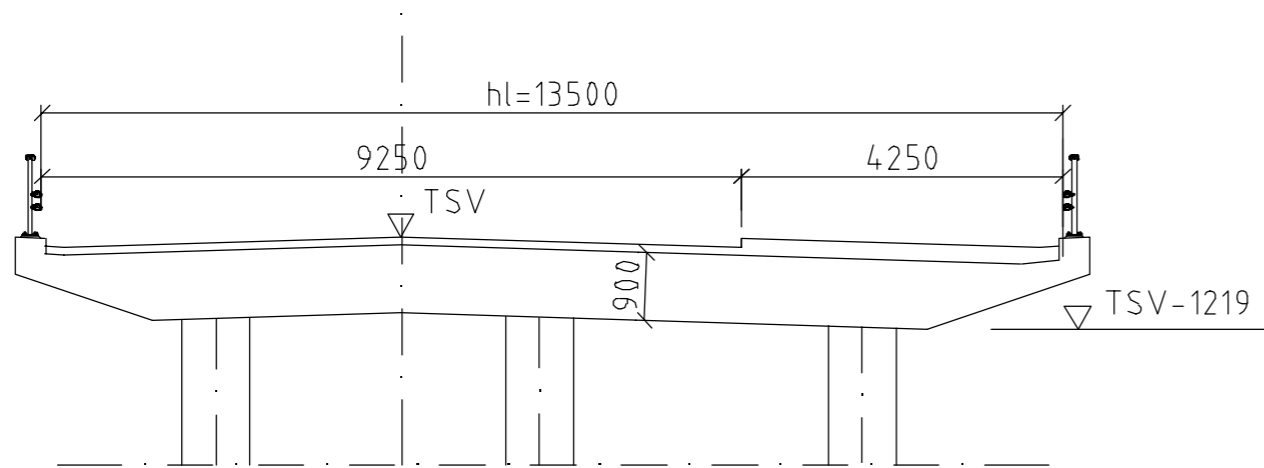




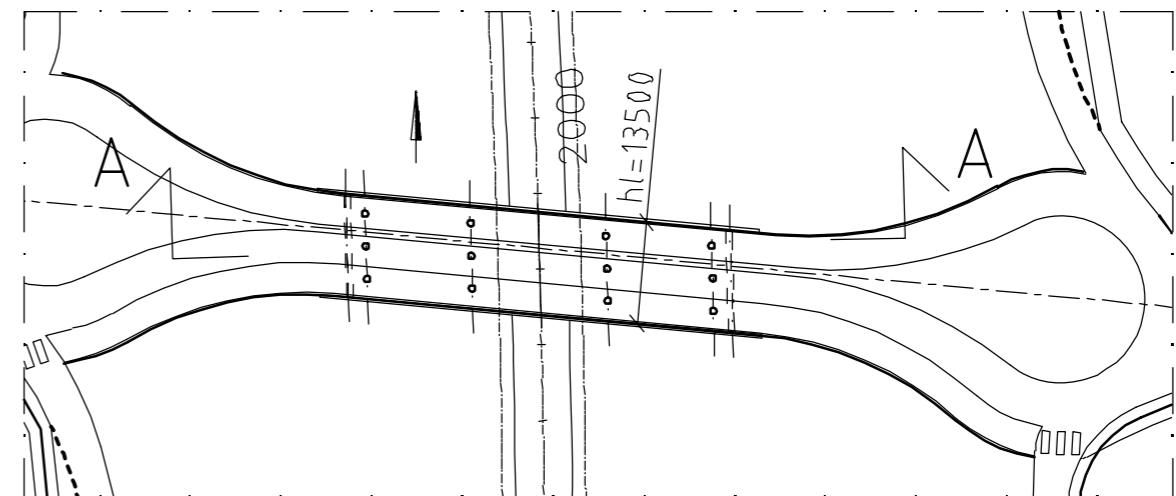
Pituusleikkaus A-A 1:200



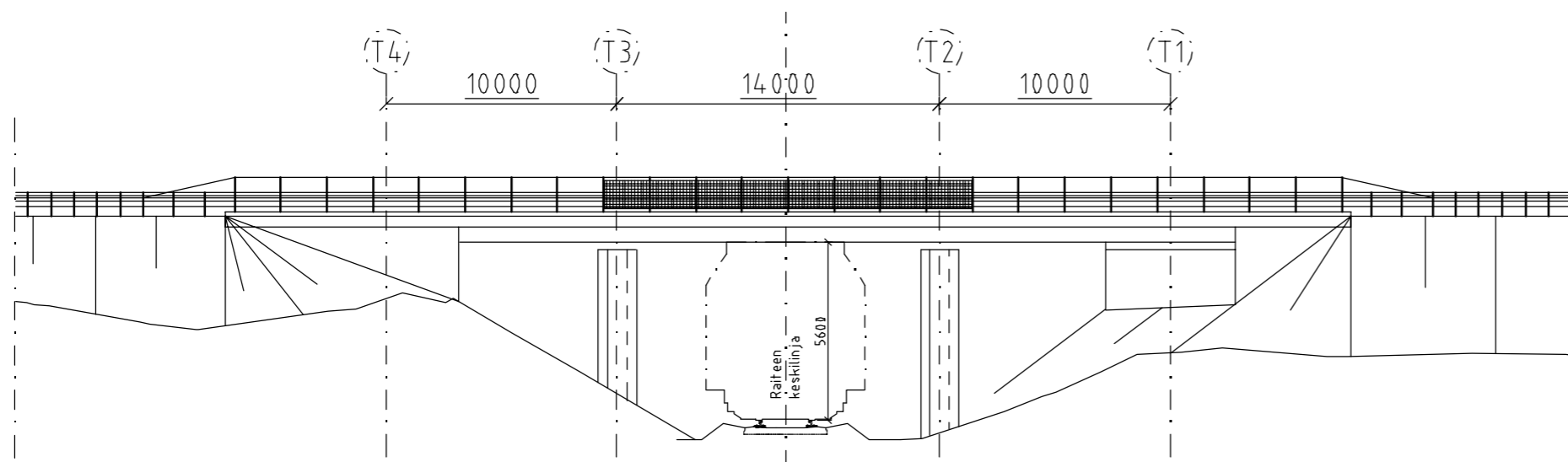
Poikkileikkaus 1:100



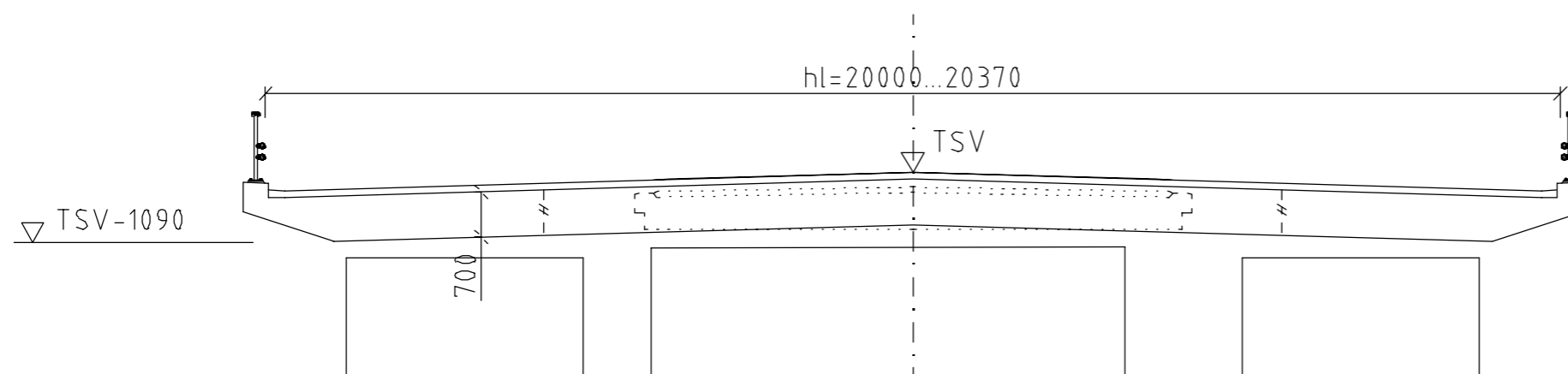
Tasokuva 1:1000



Sivukuva B-B 1:200

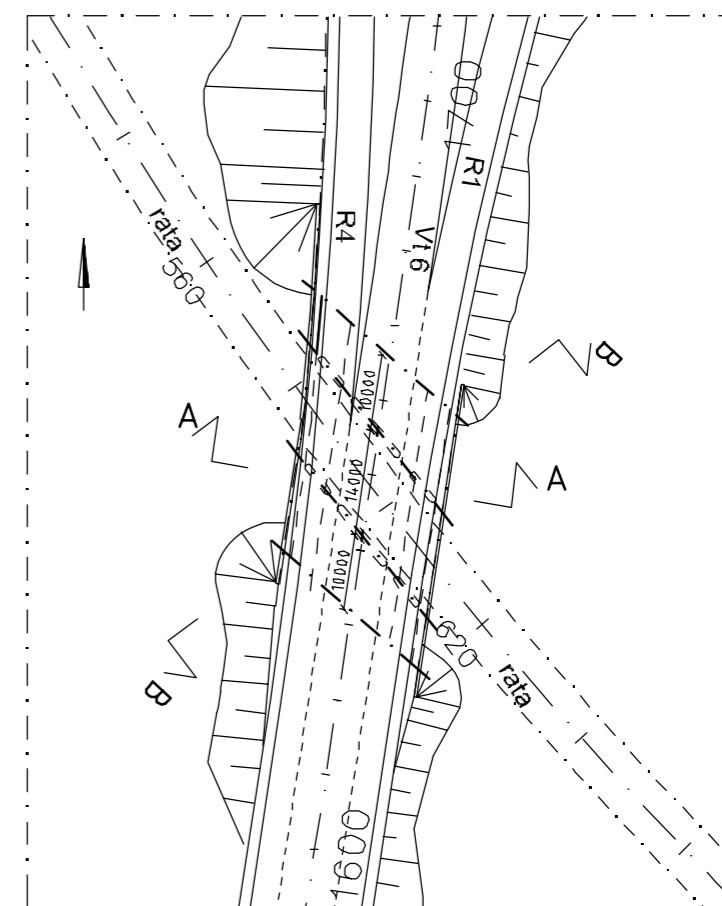


Poikkileikkaus A-A 1:100

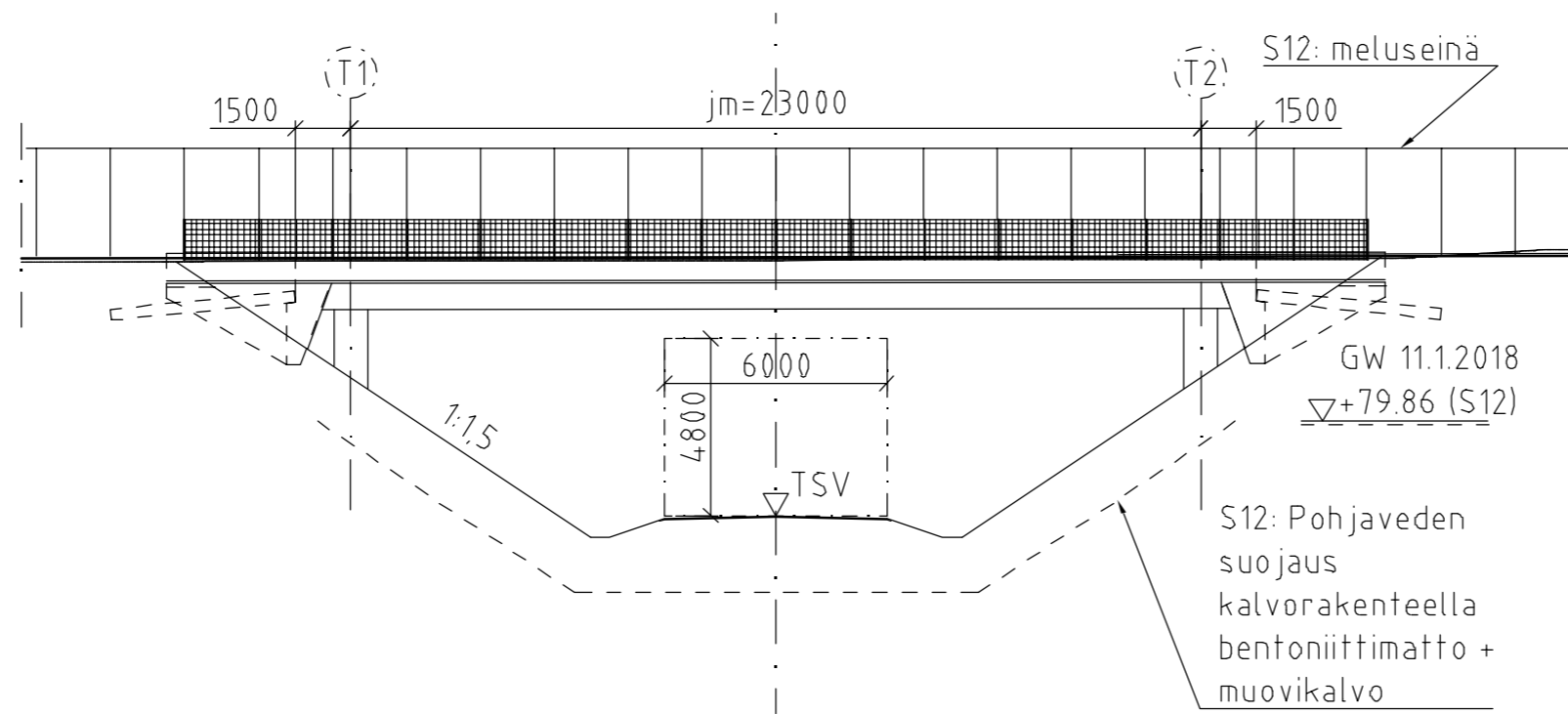


Siltapaikan nykyinen silta (SK-1002 Onkamon ylikulkusilta I) puretaan.

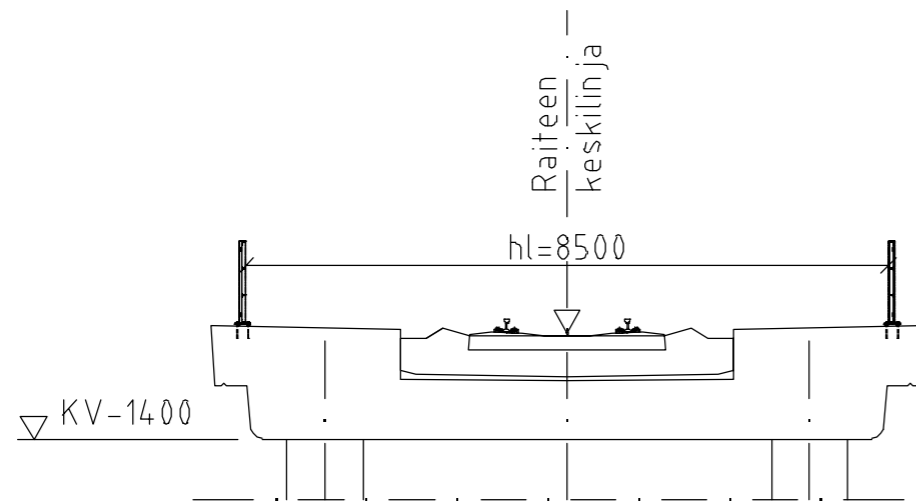
Tasokuva 1:1000



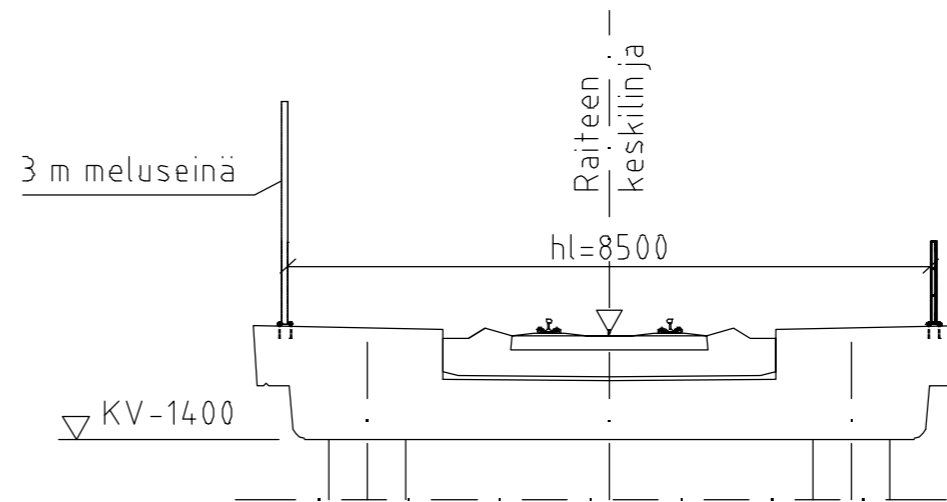
Pituusleikkaus 1:200



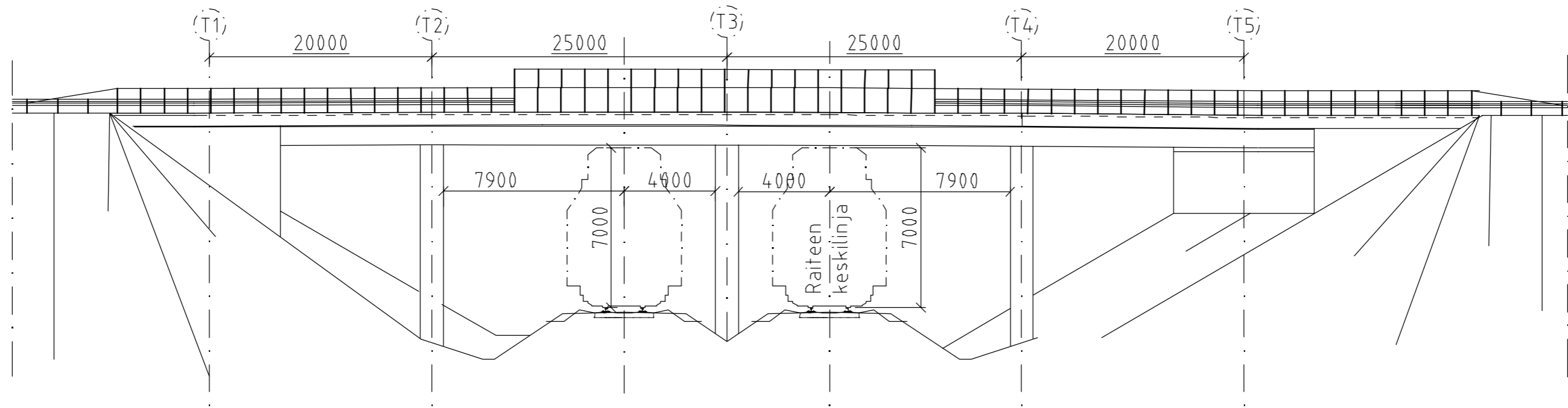
Poikkileikkaus S3 ja S4 1:100



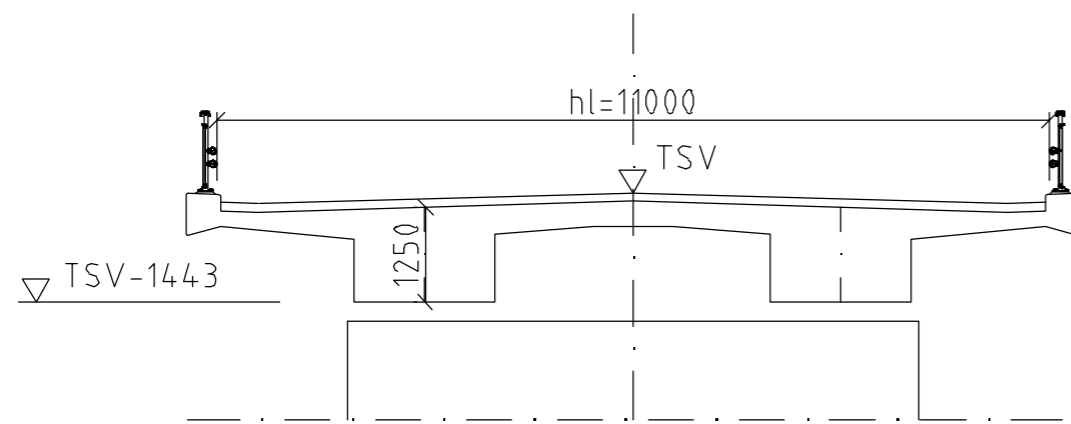
Poikkileikkaus S12 1:100



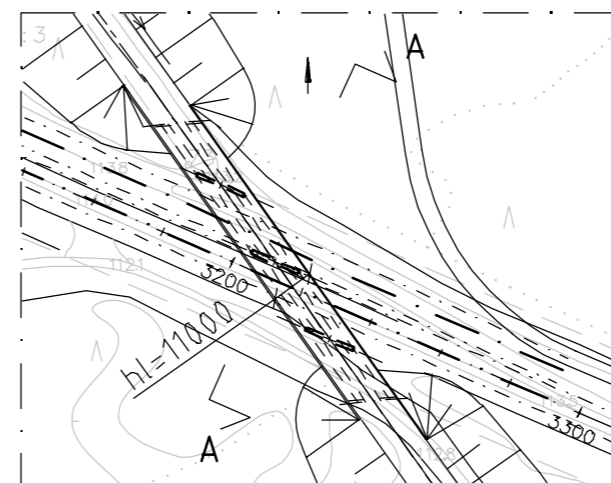
Pituusleikkaus A-A 1:200



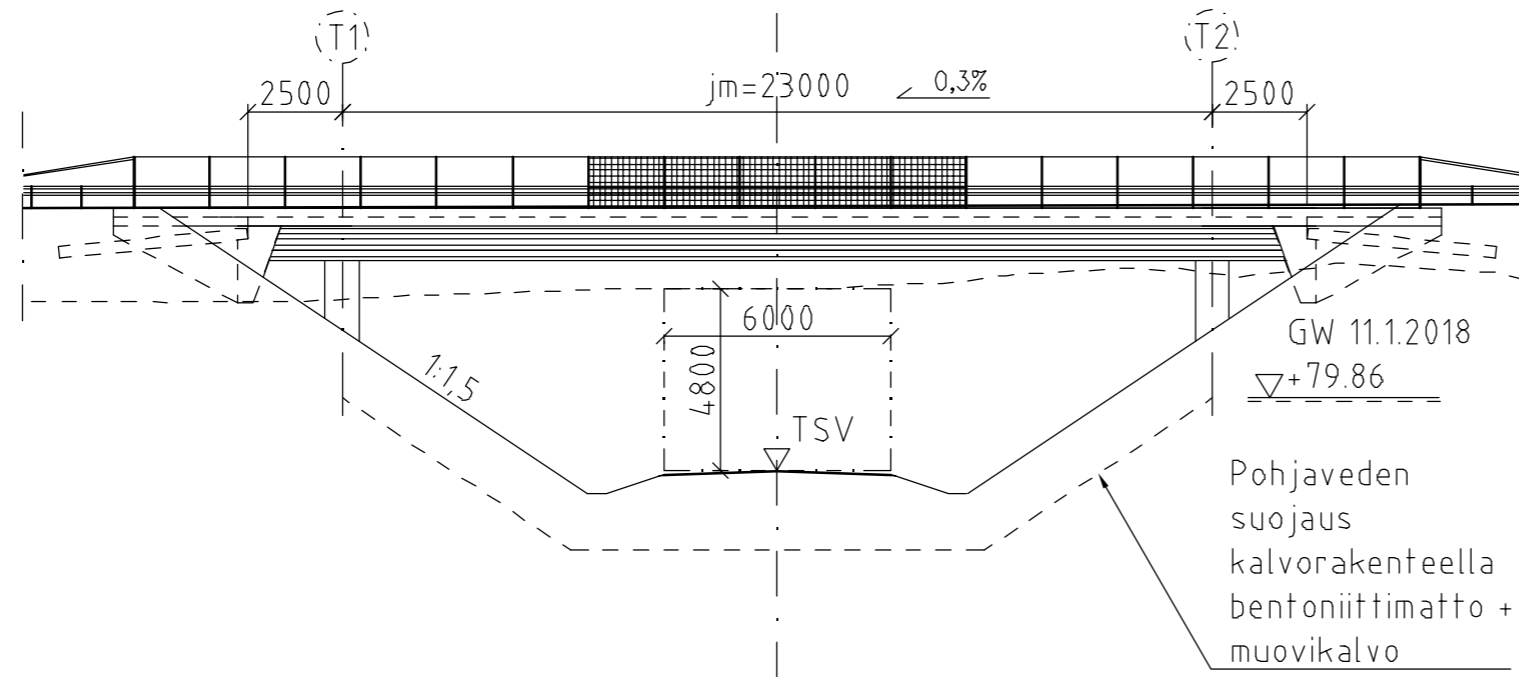
Poikkileikkaus 1:100



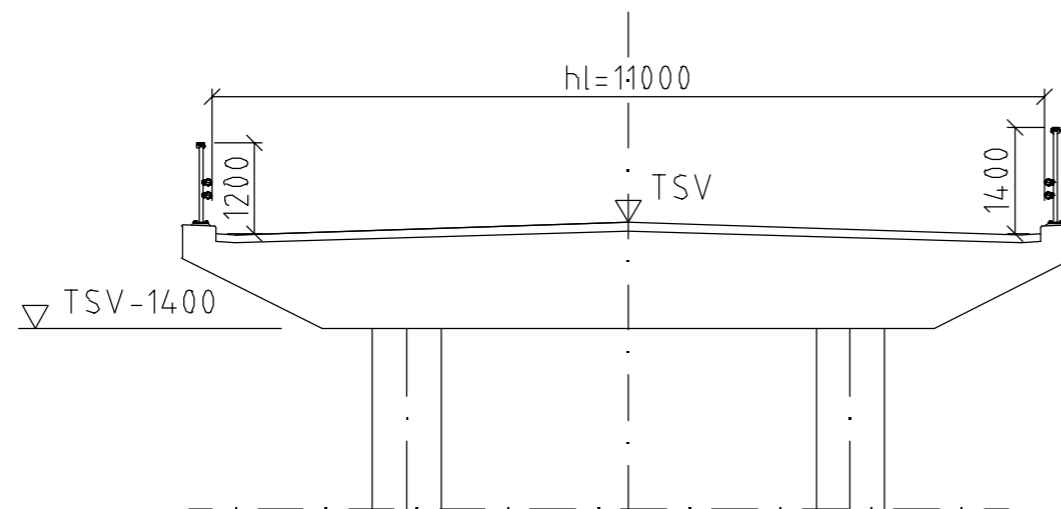
Tasokuva 1:2000

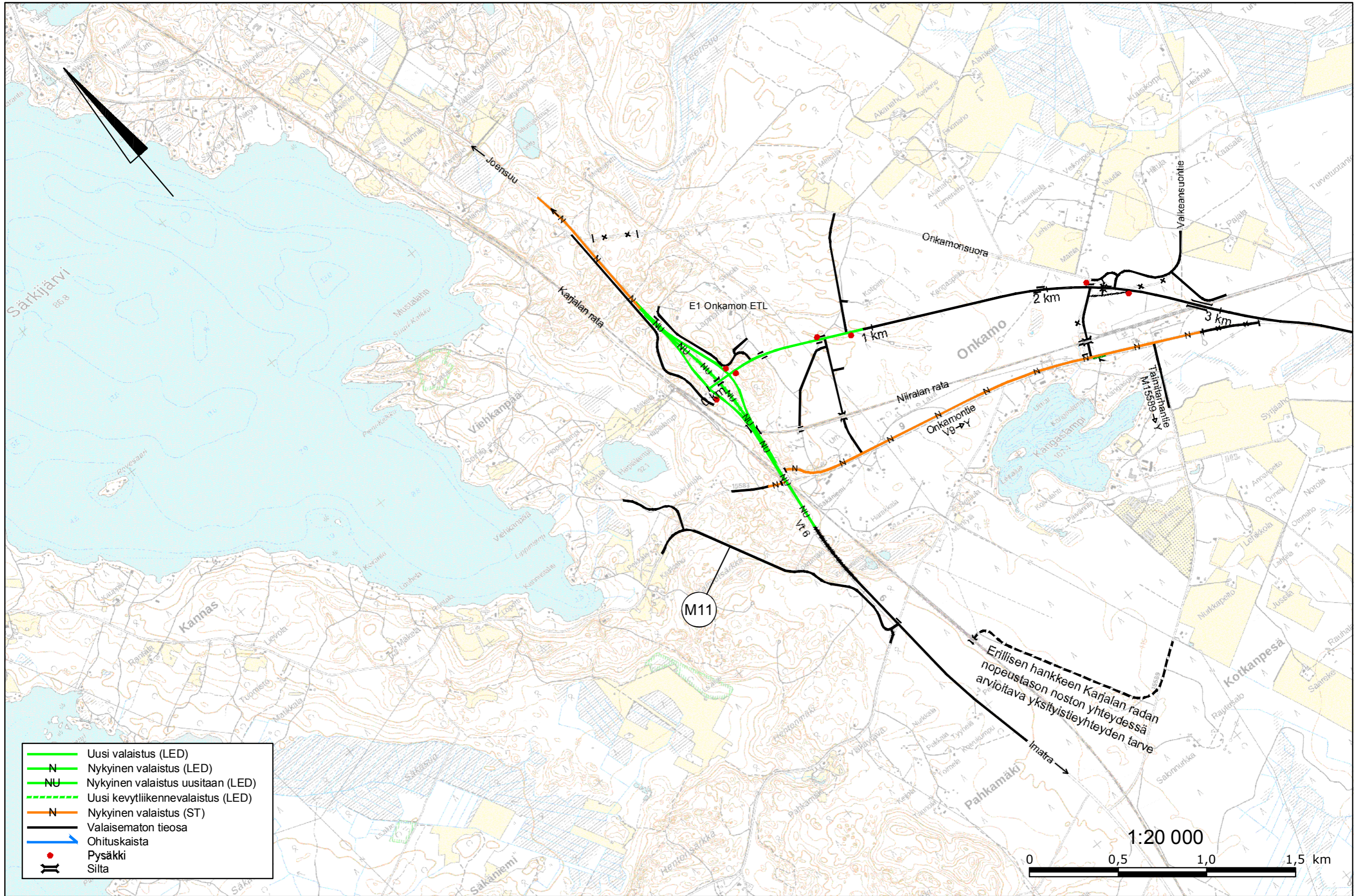


Pituusleikkaus 1:200



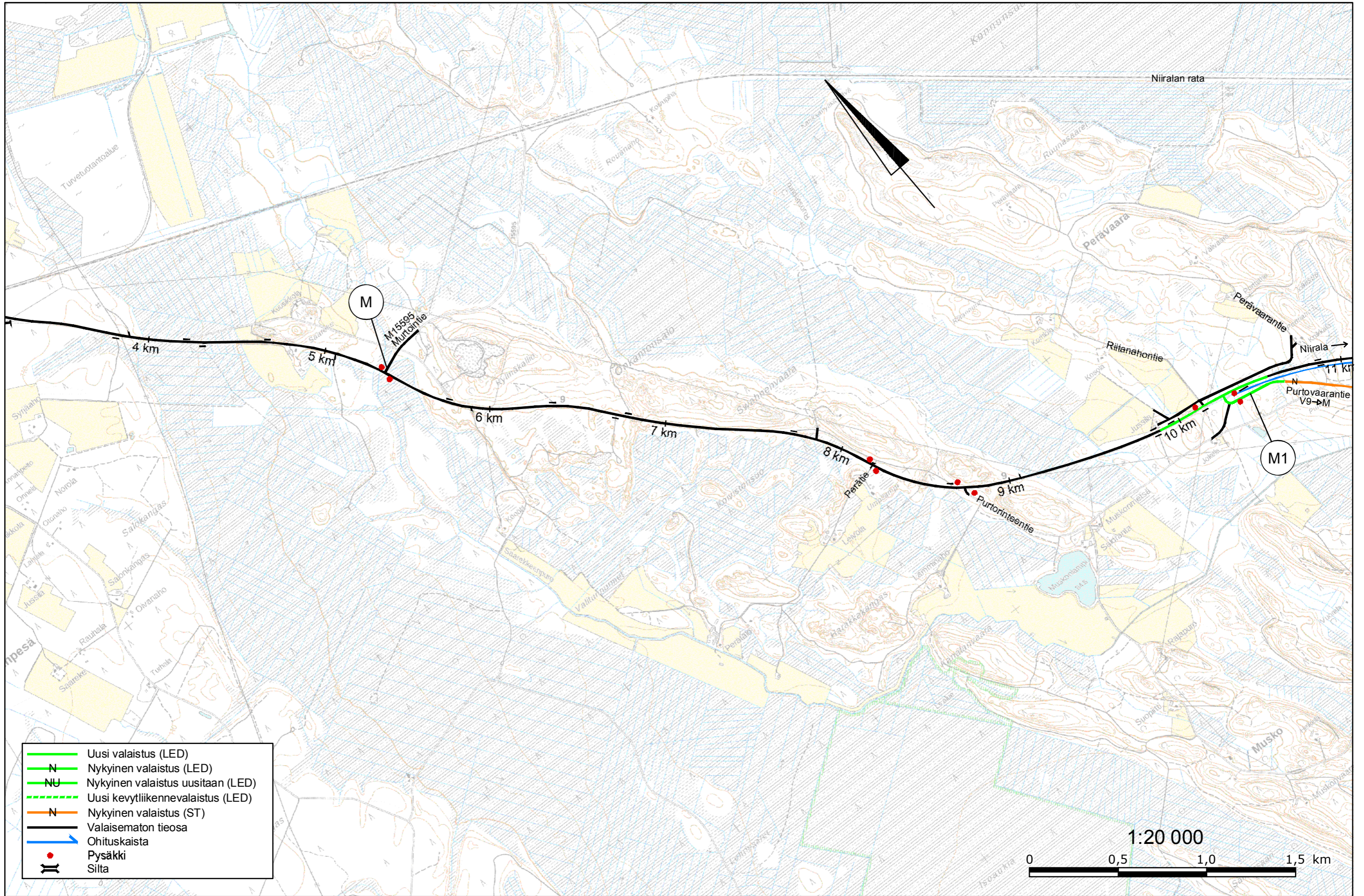
Poikkileikkaus 1:100

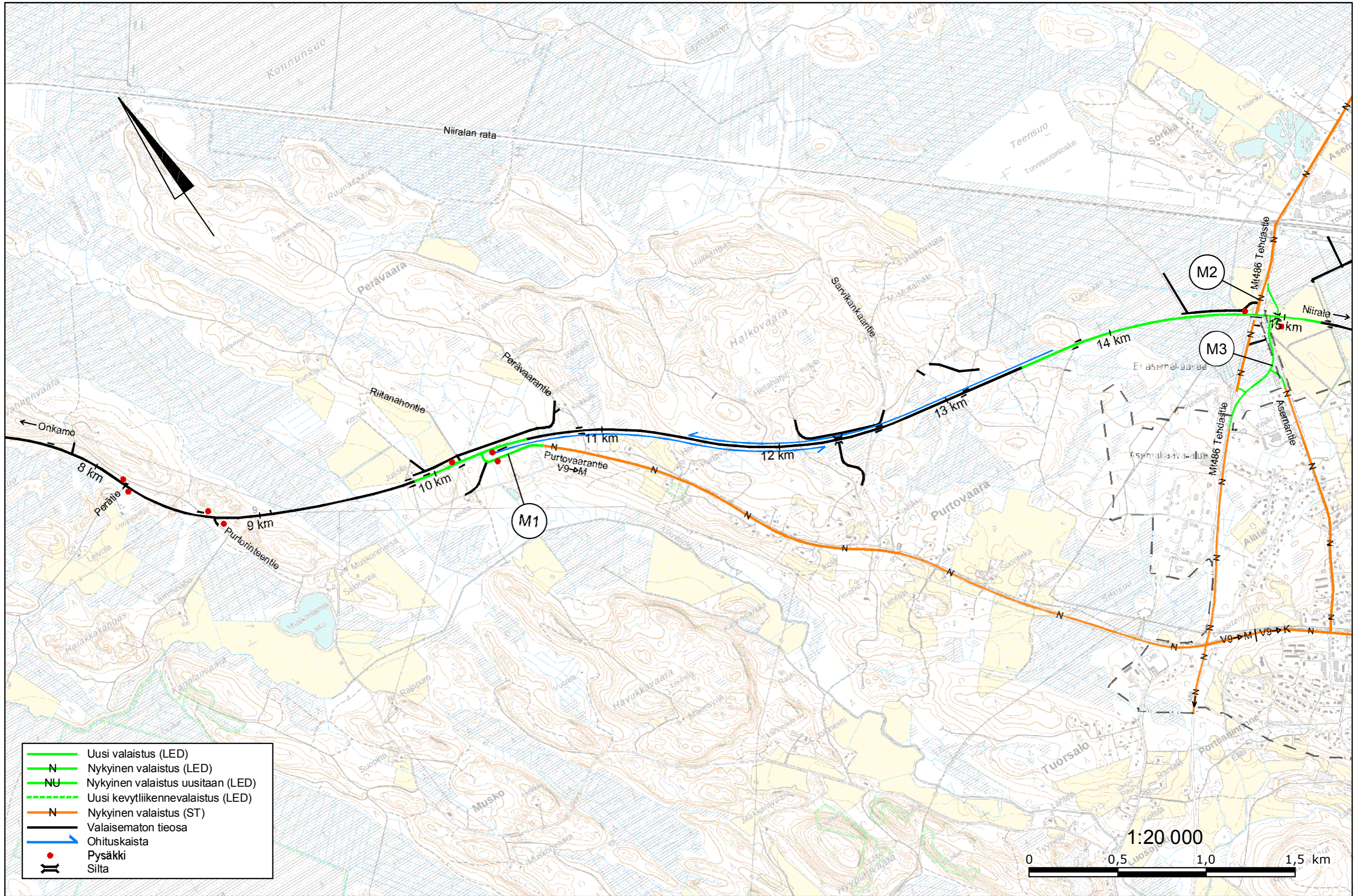


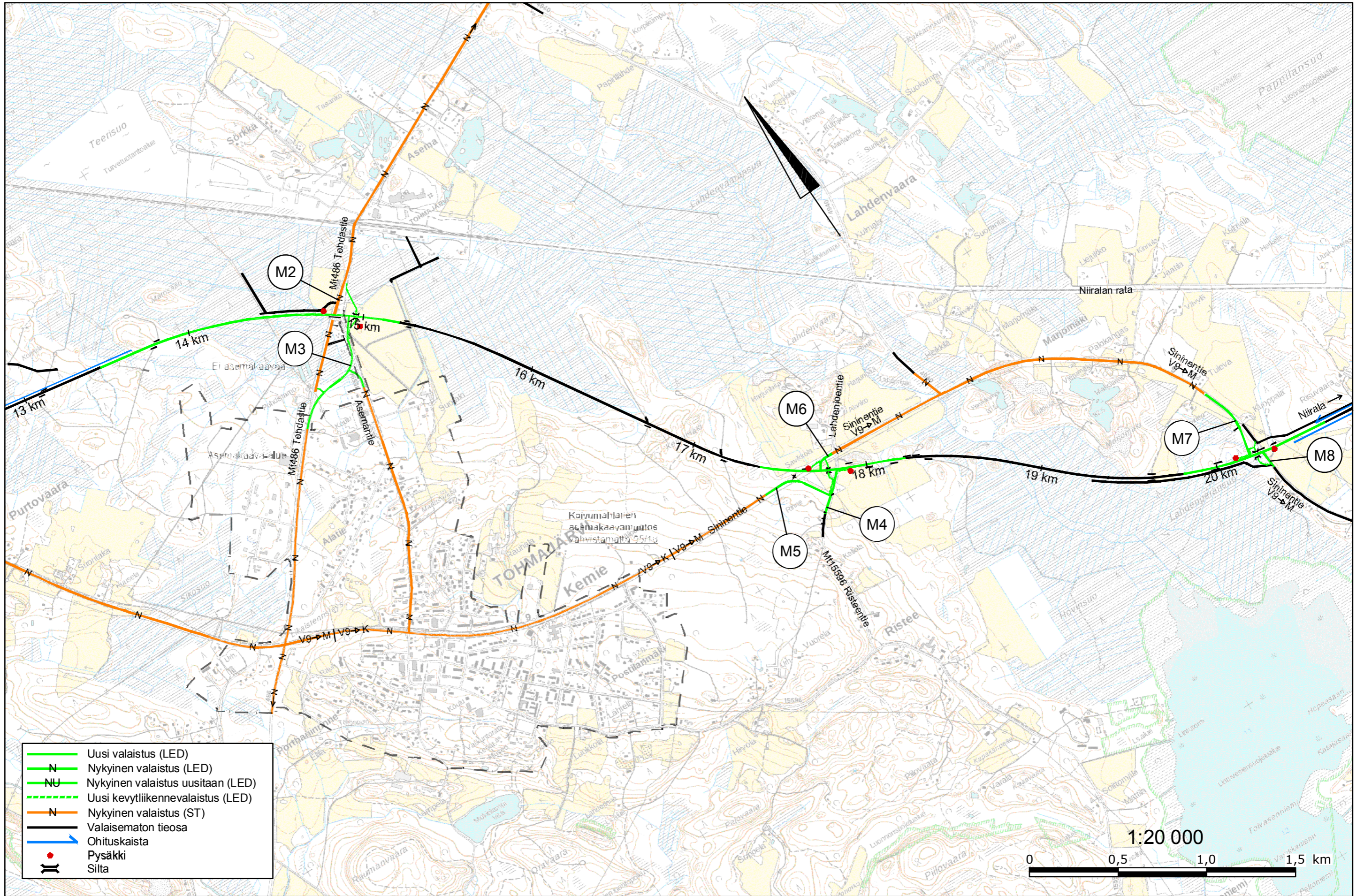


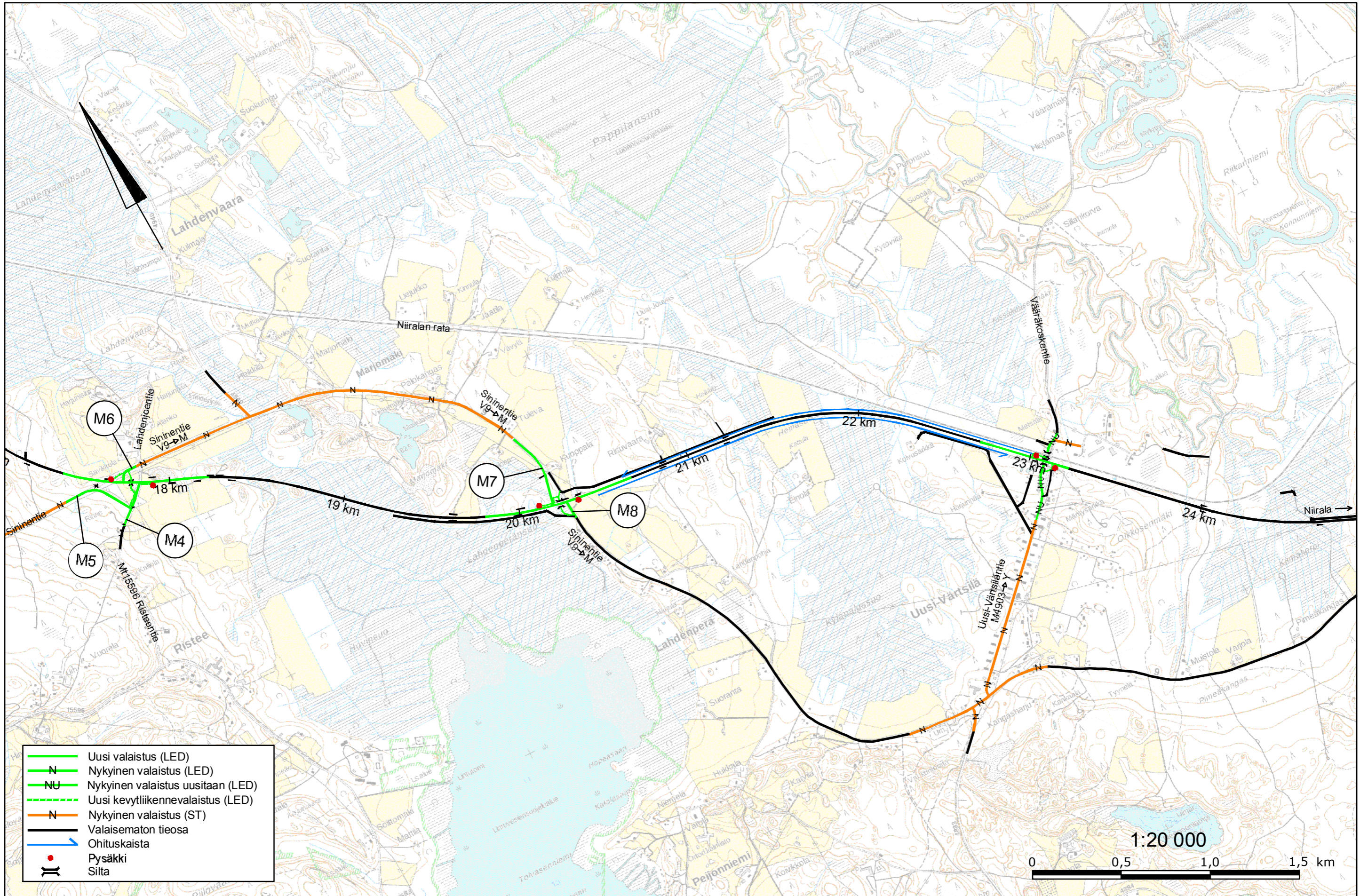
- Uusi valaistus (LED)
- N Nykyinen valaistus (LED)
- NU Nykyinen valaistus uusitaan (LED)
- Uusi kevytliikennevalaistus (LED)
- N Nykyinen valaistus (ST)
- Valaisematon tieosa
- Ohituskaista
- Pysäkki
- Silta

Erillisen hankkeen Karjalan radan nopeustason noston yhteydessä arvioitava yksityistieyhteyden tarve









- Uusi valaistus (LED)
- Nykyinen valaistus (LED)
- Nykyinen valaistus uusitaan (LED)
- - - Uusi kevytliikennevalaistus (LED)
- Nykyinen valaistus (ST)
- Valaisematon teiosa
- Ohituskaista
- Pysäkki
- Silta

1:20 000

0 0,5 1,0 1,5 km

