

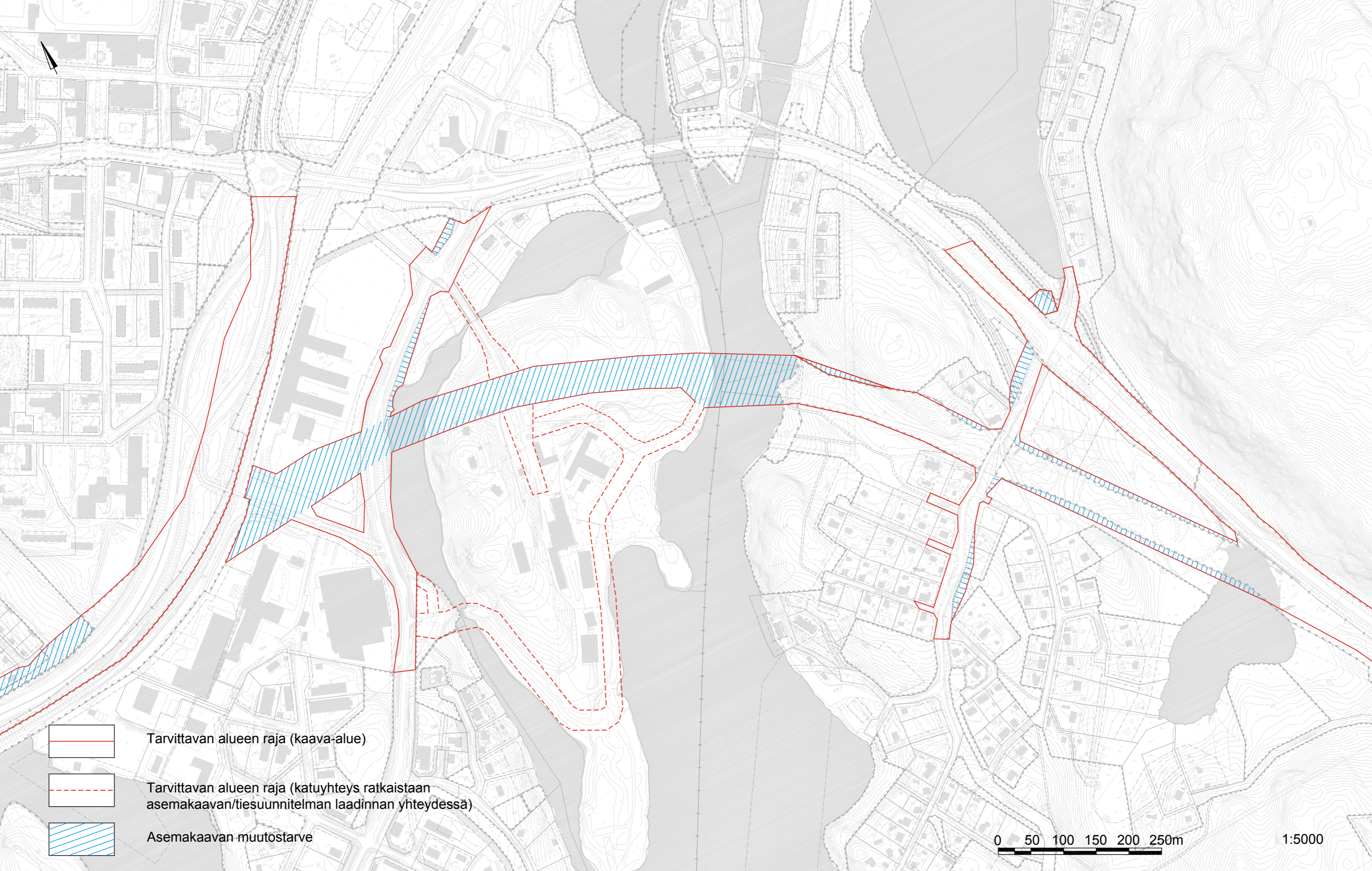


Tarvittavan alueen raja (kaava-alue)



Asemakaavan muutostarve



Tarvittavan alueen raja (kaava-alue)



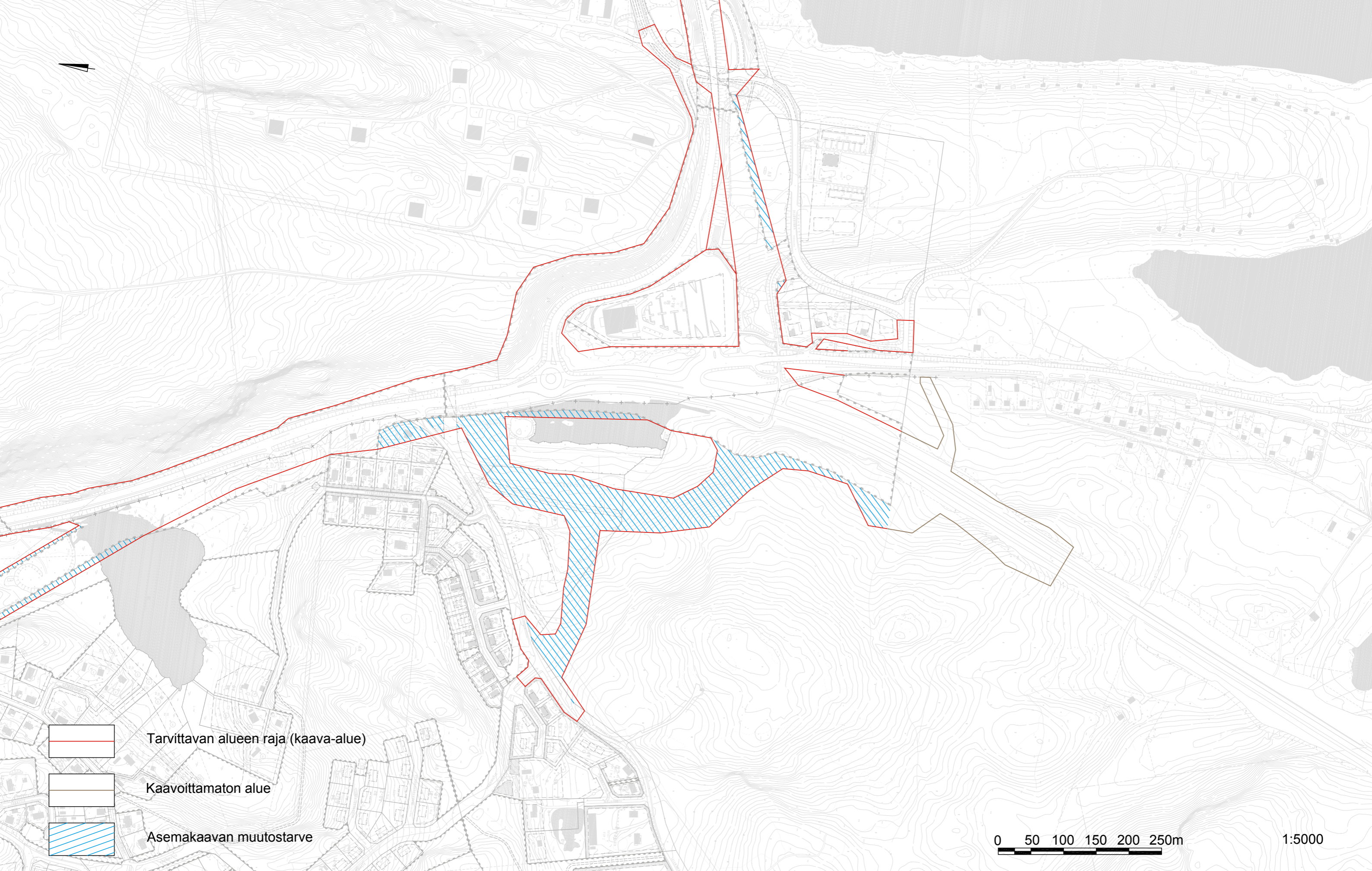
Tarvittavan alueen raja (katuyhteys ratkaistaan asemakaavan/tiesuunnitelman laadinnan yhteydessä)

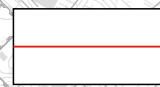




Asemakaavan muutostarve

0 50 100 150 200 250m


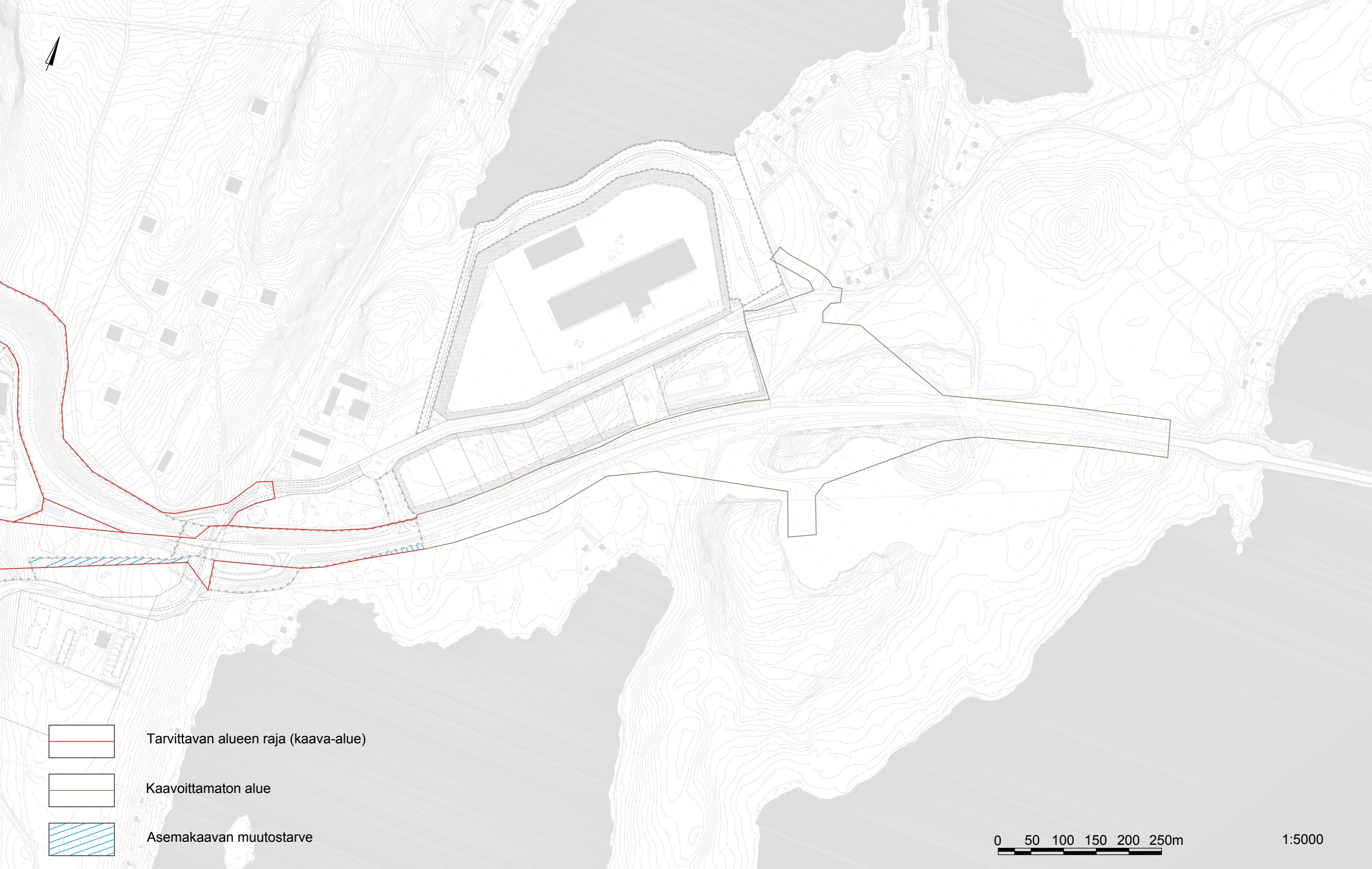
1:5000



-  Tarvittavan alueen raja (kaava-alue)
-  Kaavoittamaton alue
-  Asemakaavan muutostarve

0 50 100 150 200 250m


1:5000



Tarvittavan alueen raja (kaava-alue)



Kaavoittamaton alue



Asemakaavan muutostarve

0 50 100 150 200 250m

1:5000